

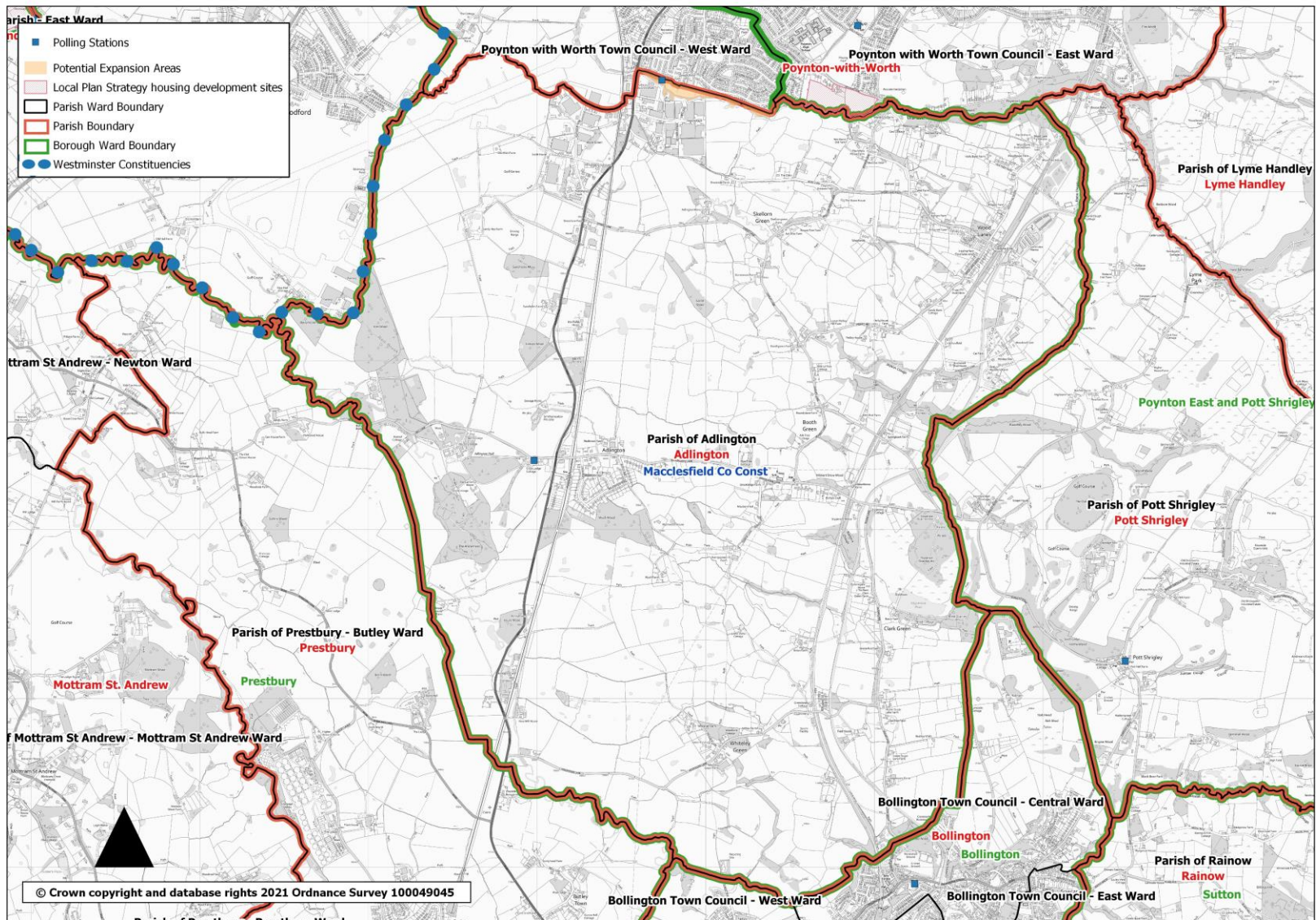
Cheshire East Council Community Governance Review Draft Recommendations

Production date: 22/03/21

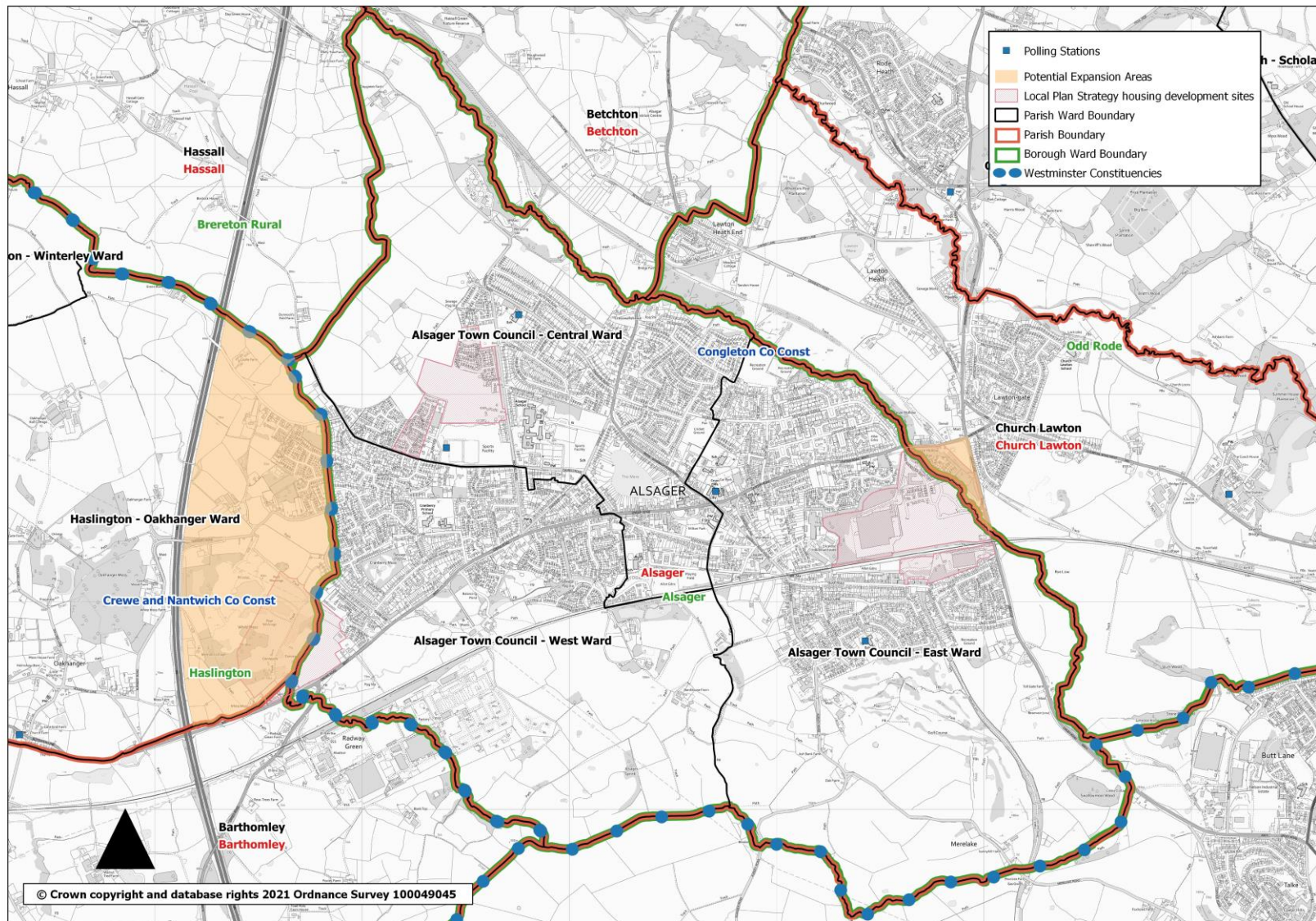
Report produced by:
CommunityGovernance@cheshireeast.gov.uk

Appendix 5: Maps

Map 1: Adlington



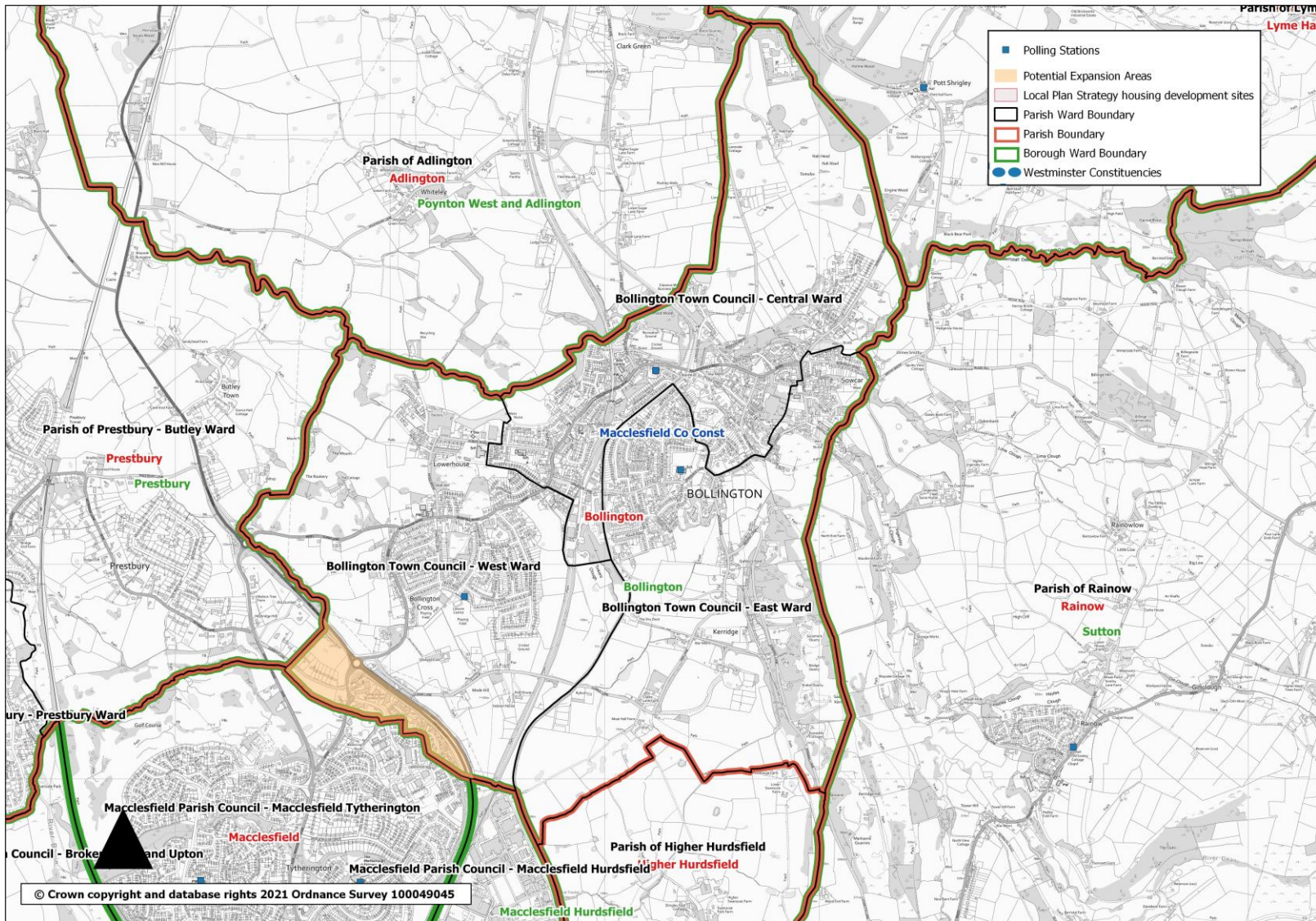
Map 2: Alsager



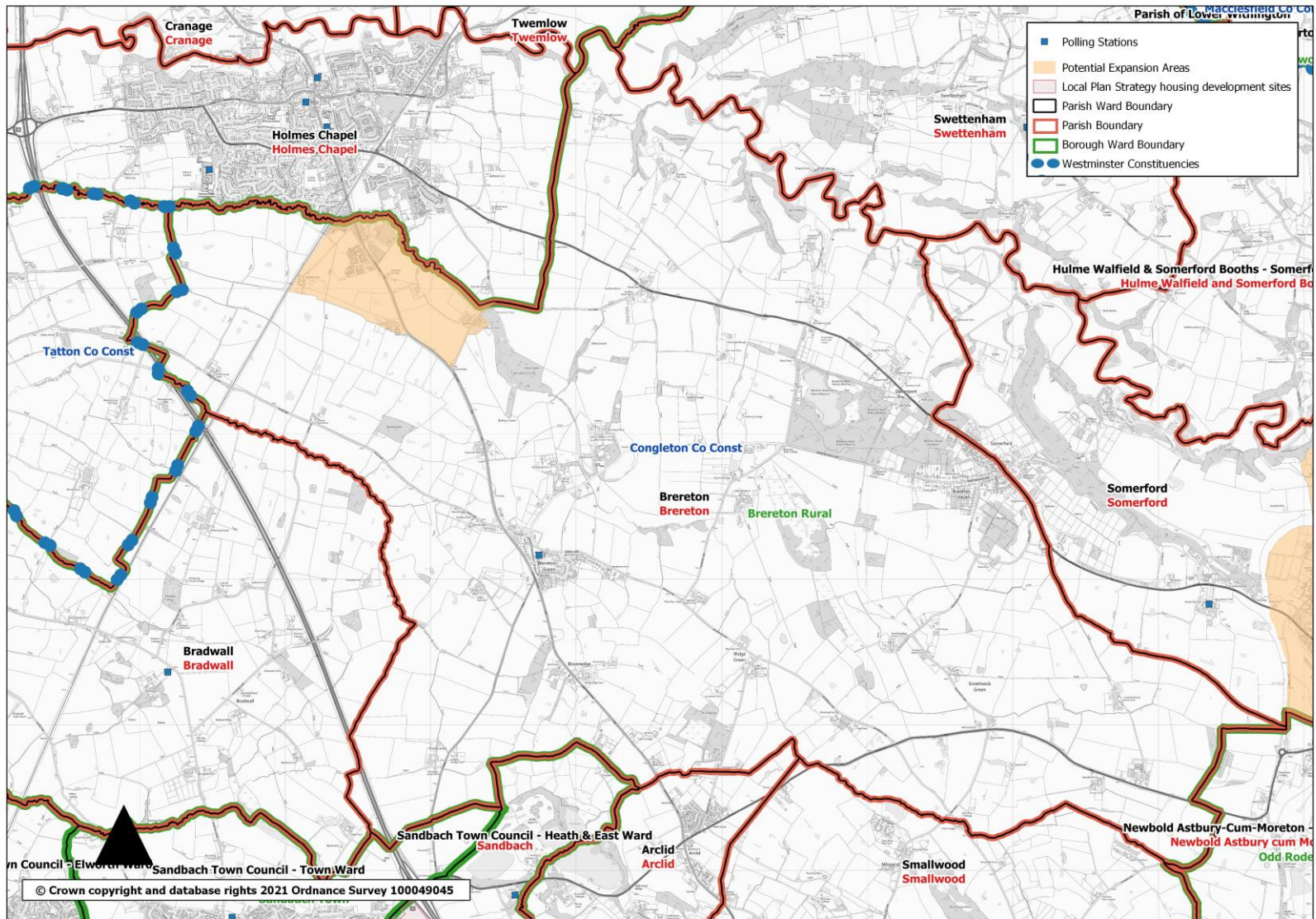
Working for a brighter future[☀] together



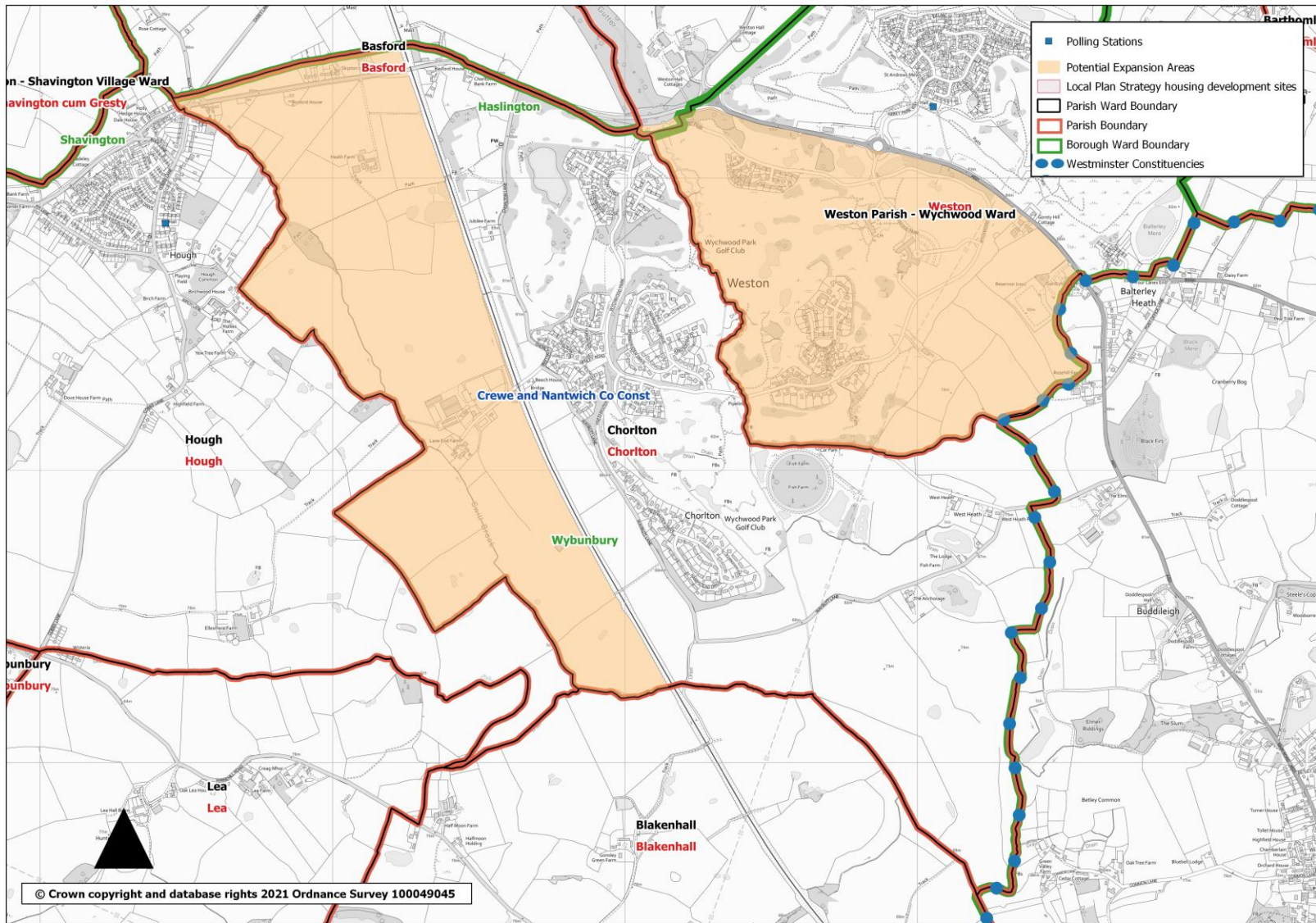
Map 4: Bollington



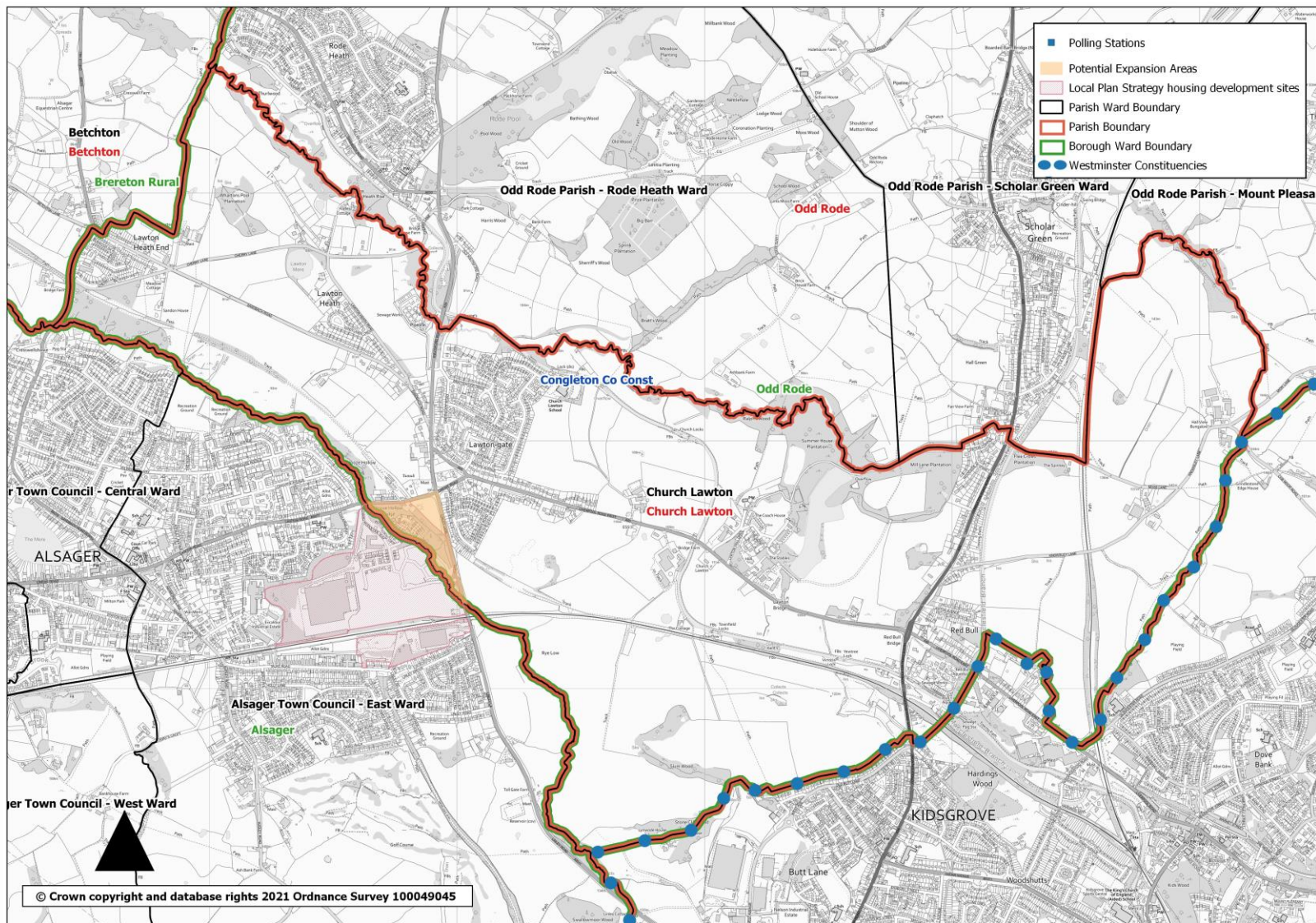
Map 5: Brereton



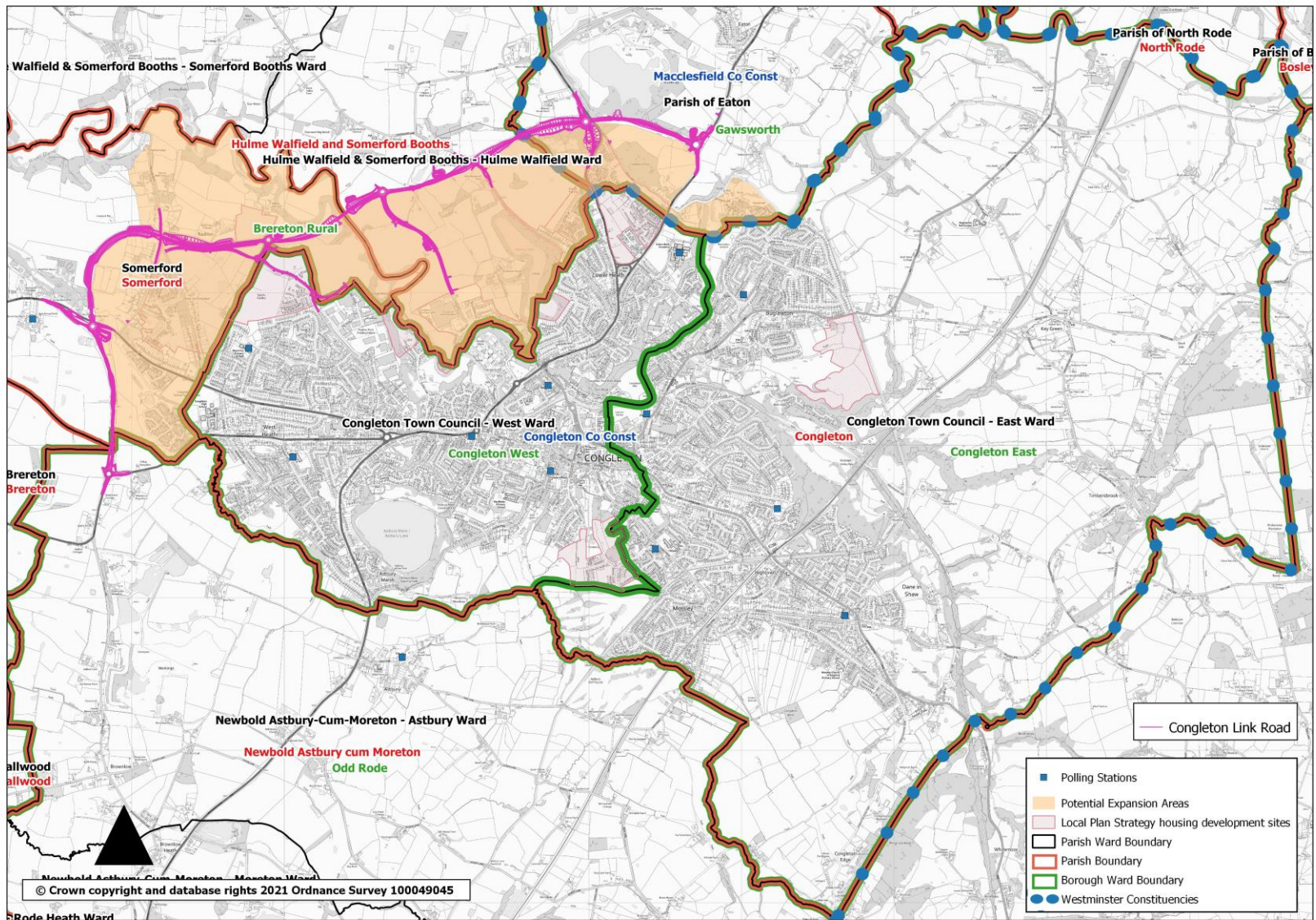
Map 6: Chorlton



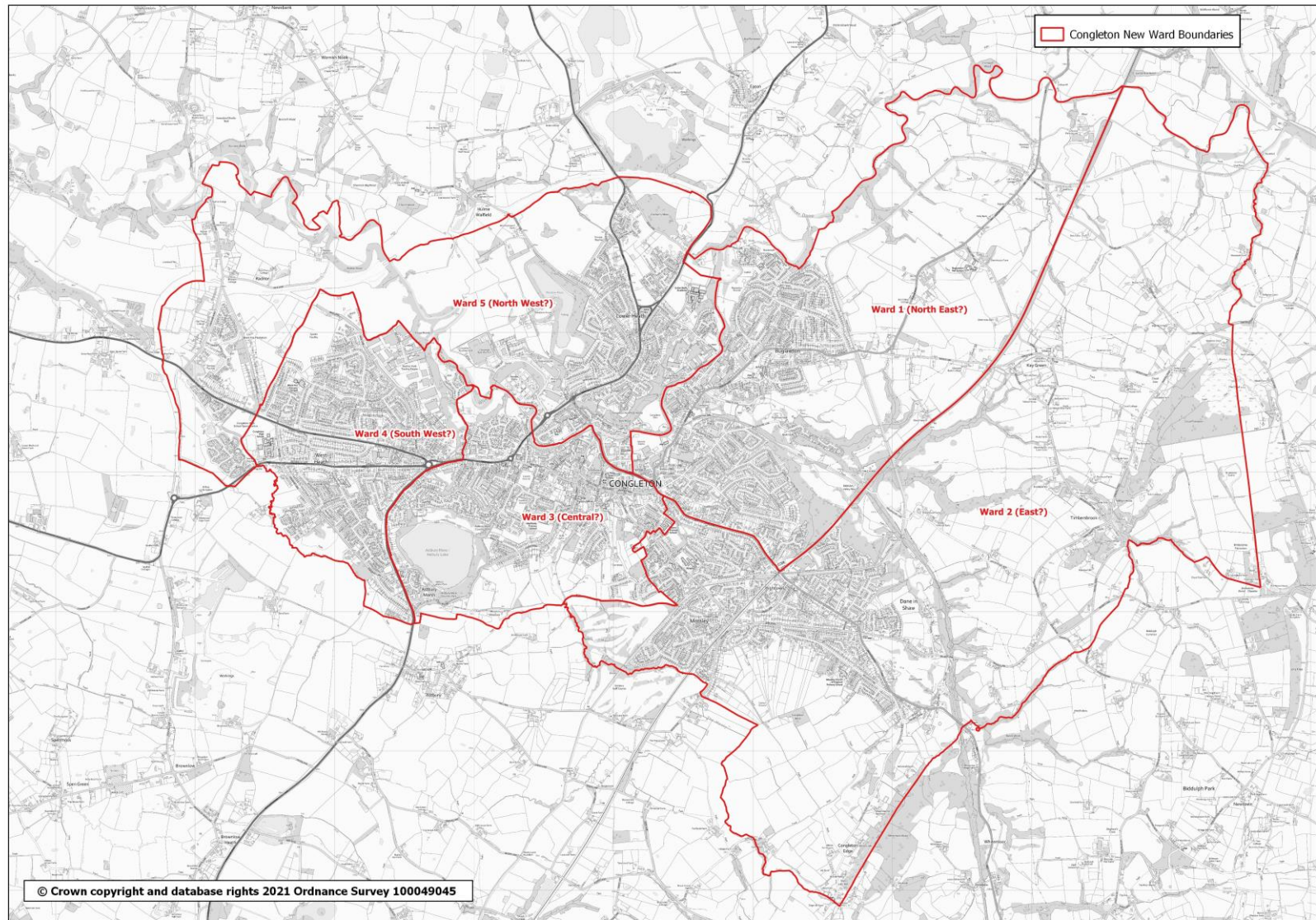
Map 7: Church Lawton



Map 8a: Congleton

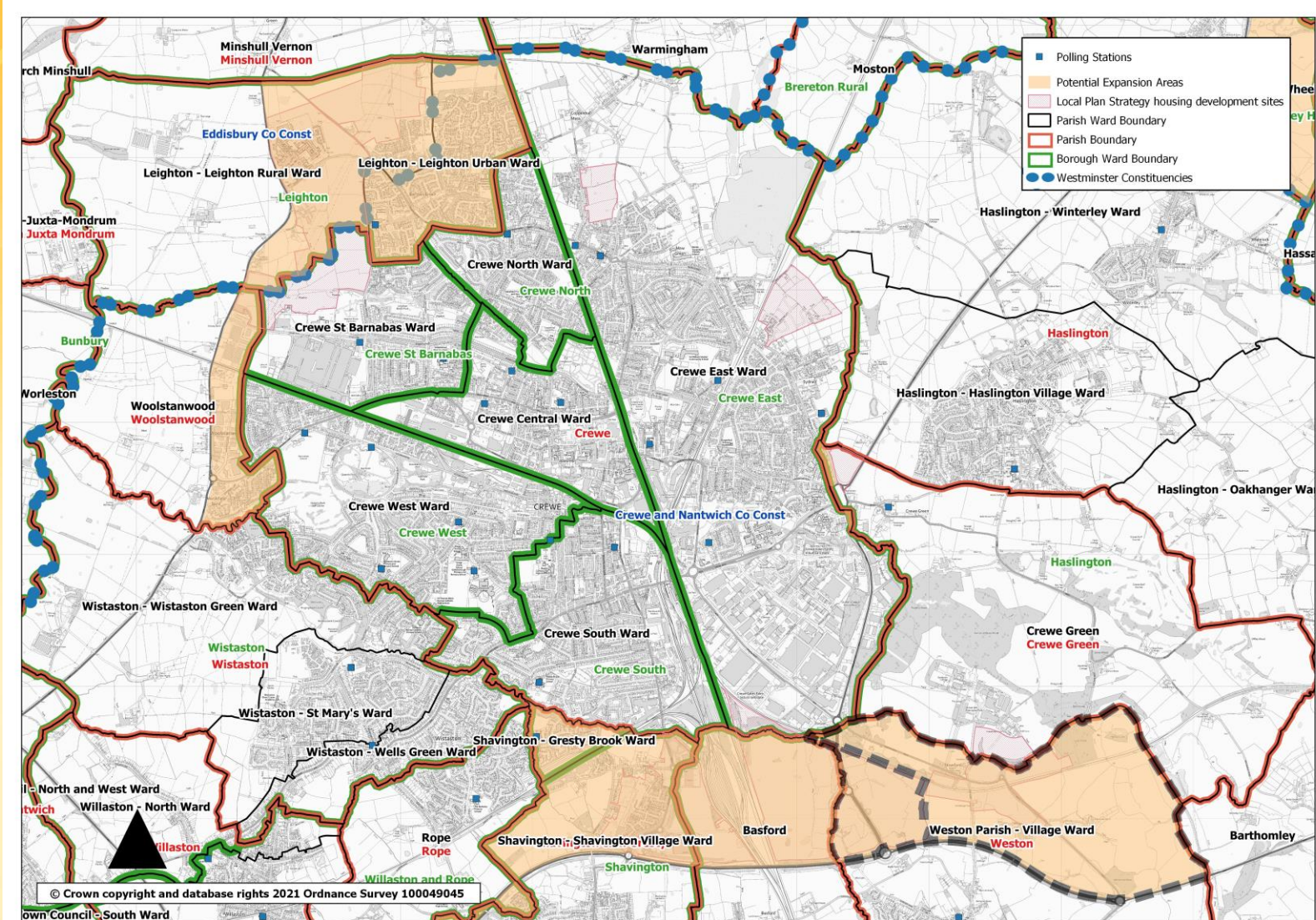


Map 8b: Congleton – proposed new wards



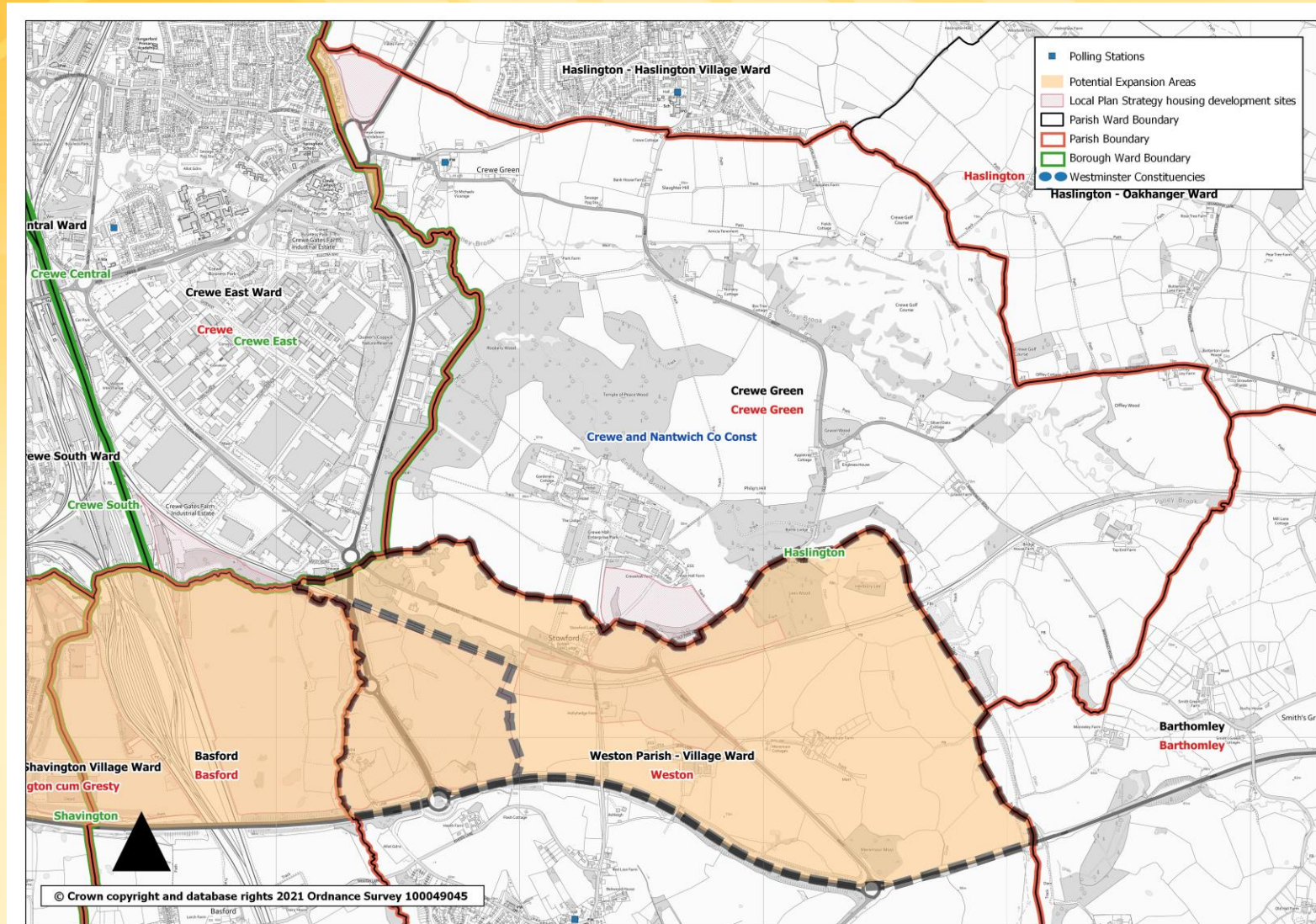
Map 9: Crewe

Dotted line indicates which parts of Weston would transfer to Crewe and which parts to Crewe Green.

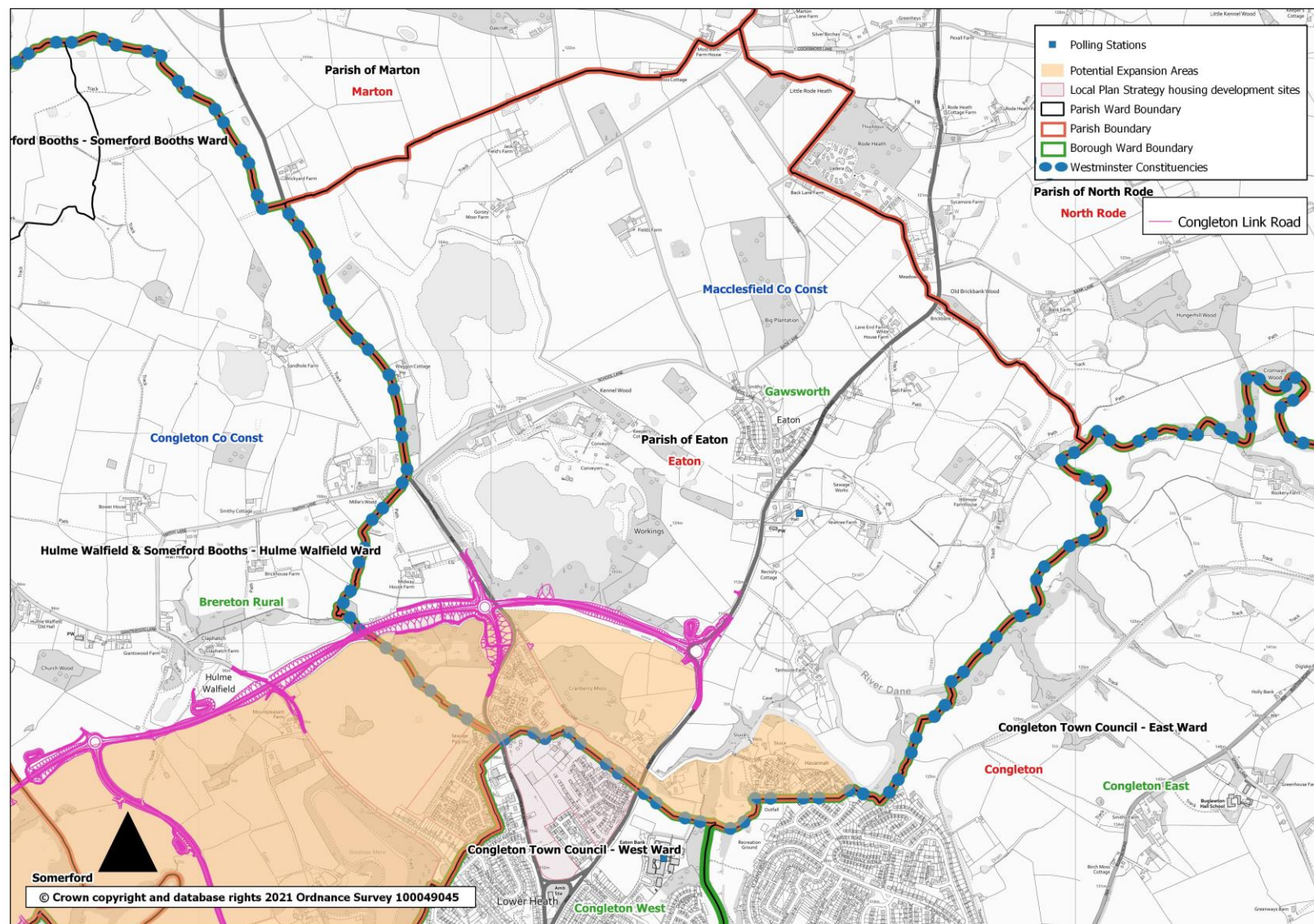


Map 10: Crewe Green

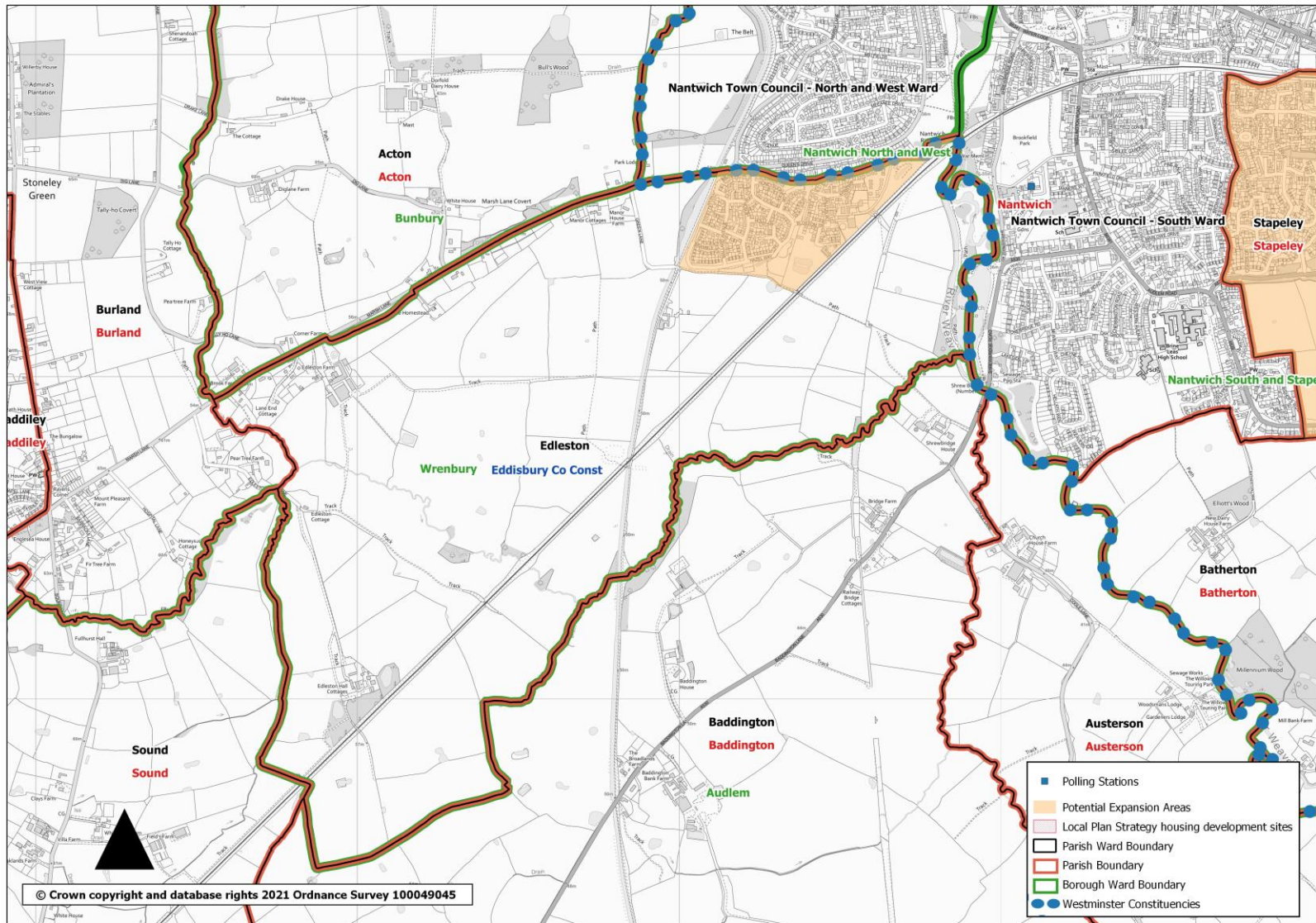
Dotted line indicates which parts of Weston would transfer to Crewe and which parts to Crewe Green.



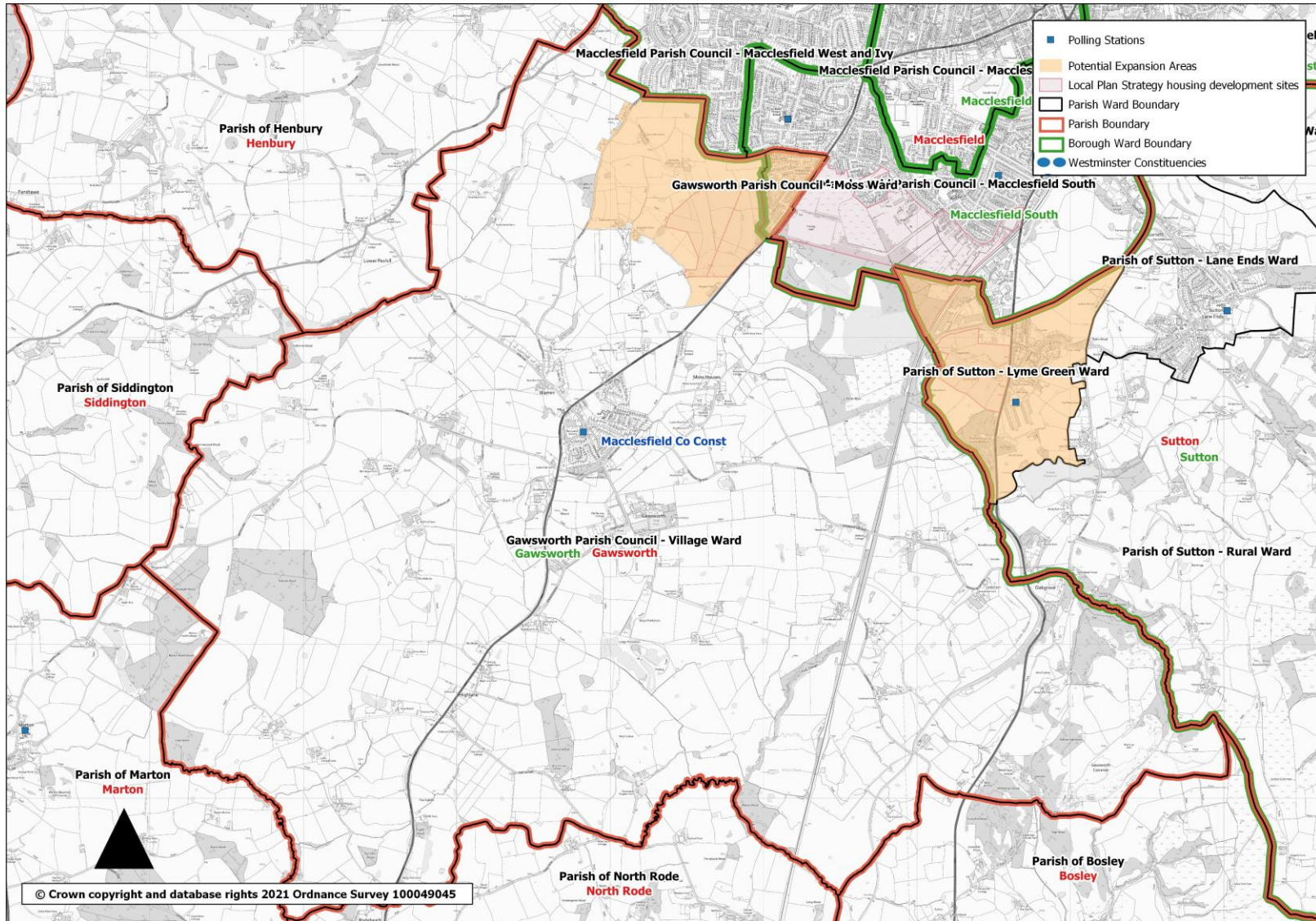
Map 11: Eaton



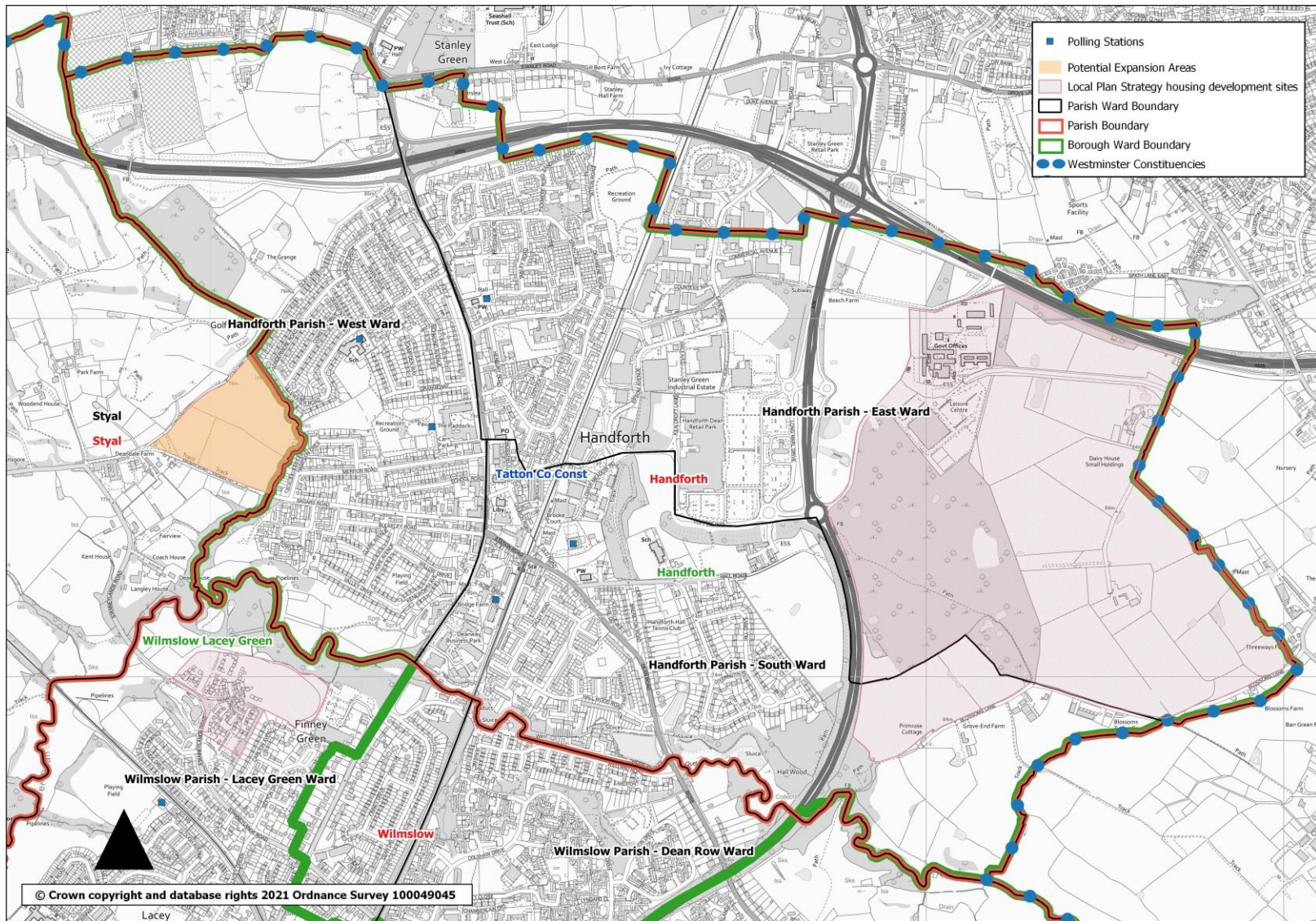
Map 12: Edleston



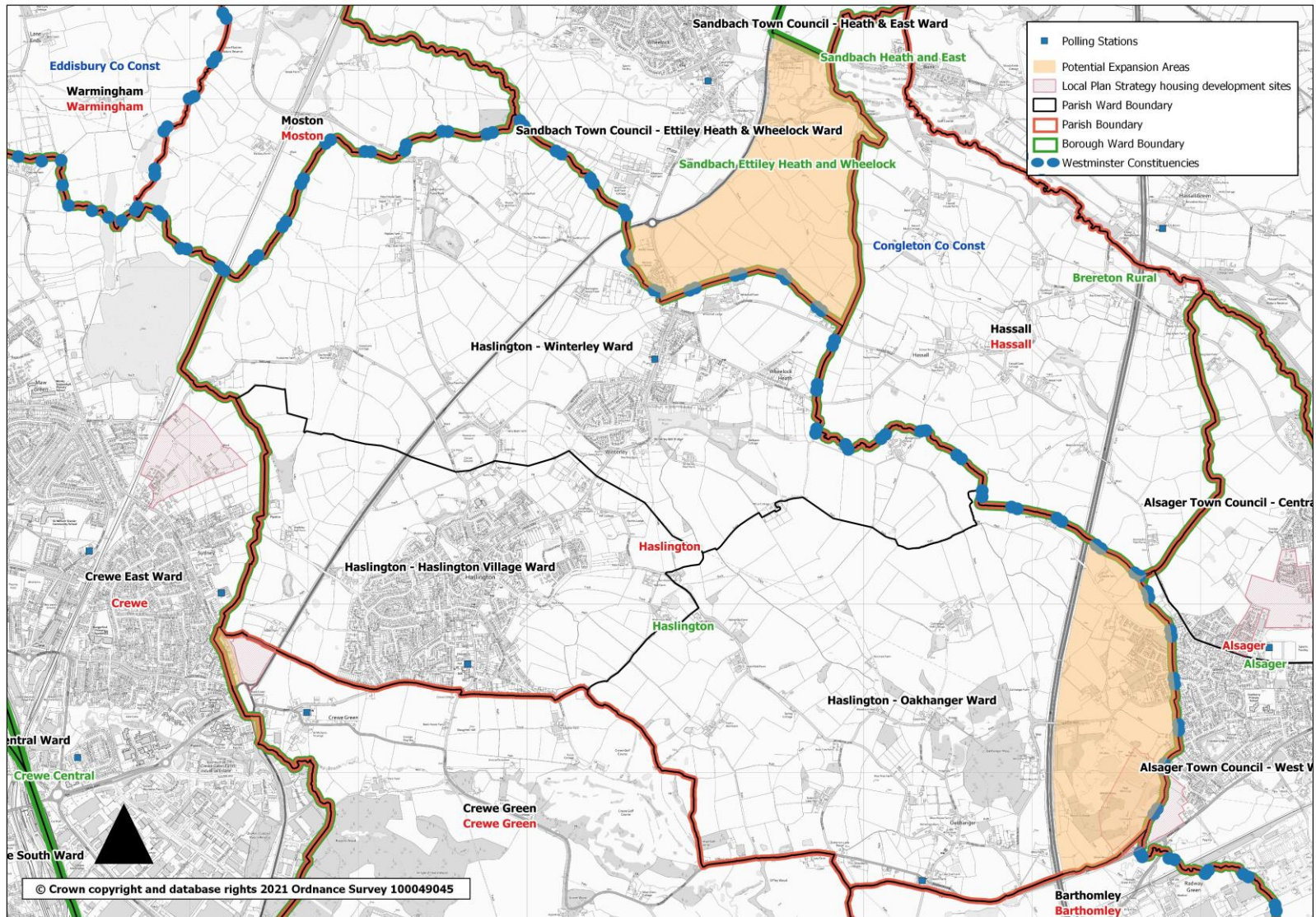
Map 13: Gawsworth



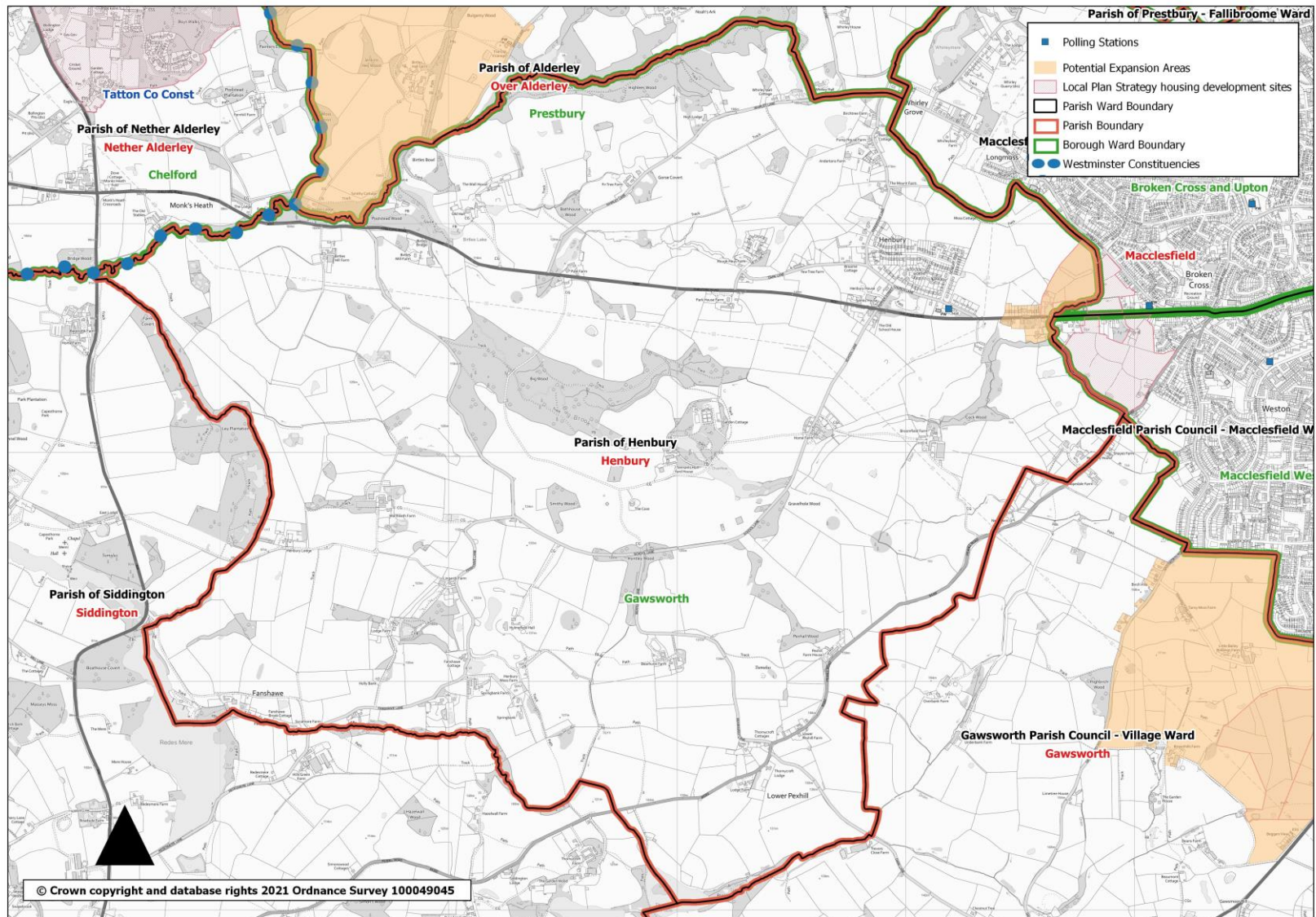
Map 14: Handforth



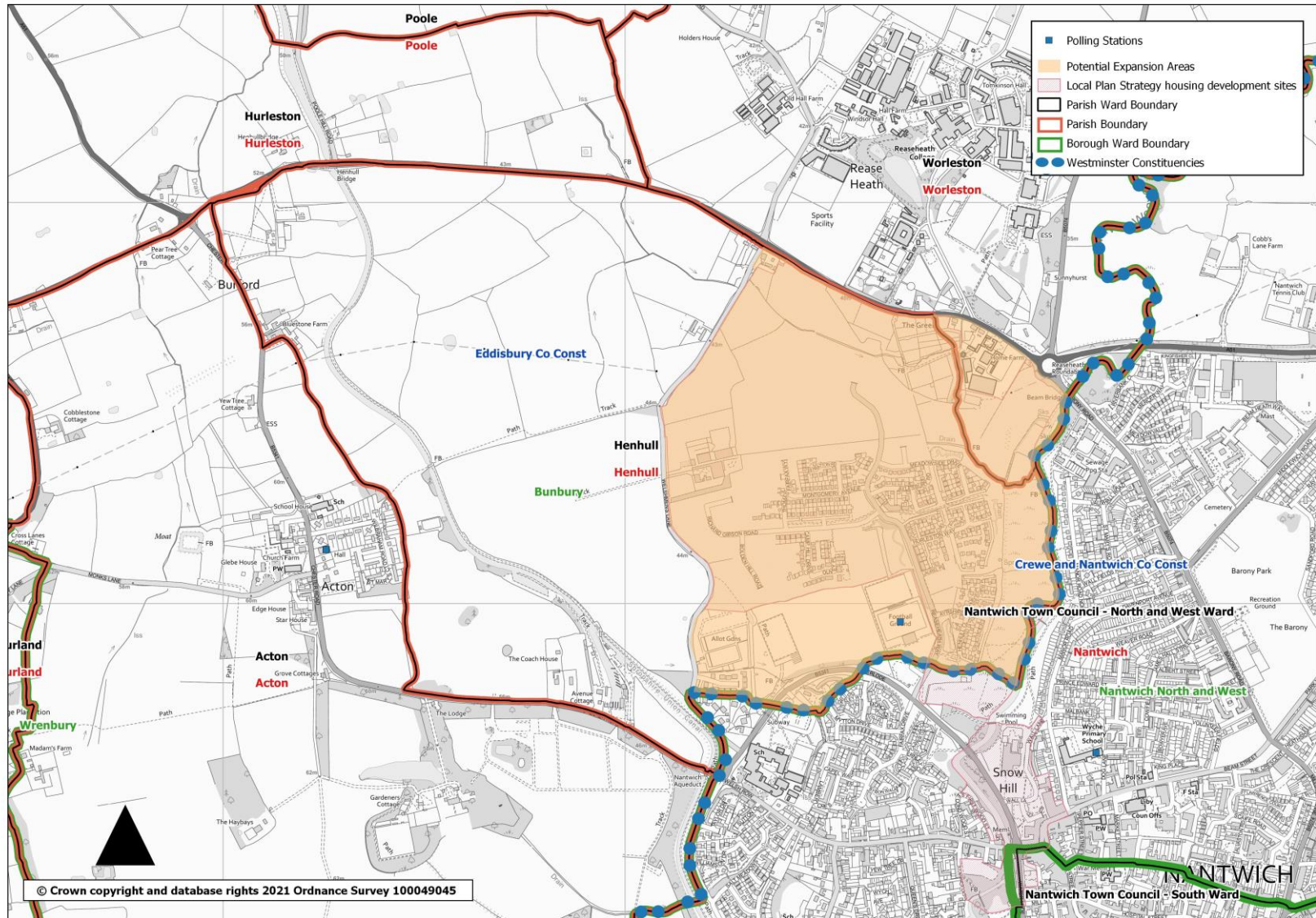
Map 15: Haslington



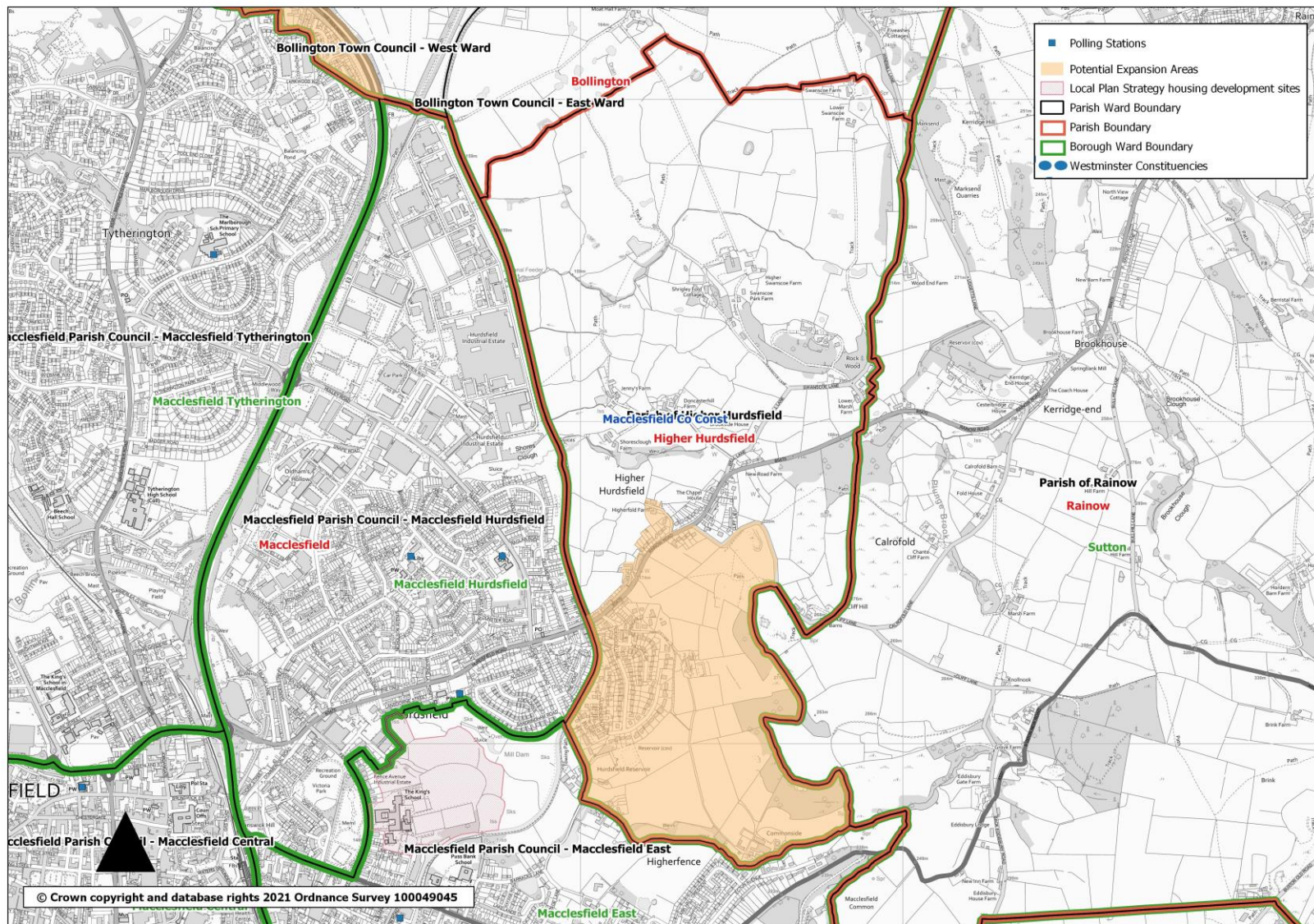
Map 16: Henbury



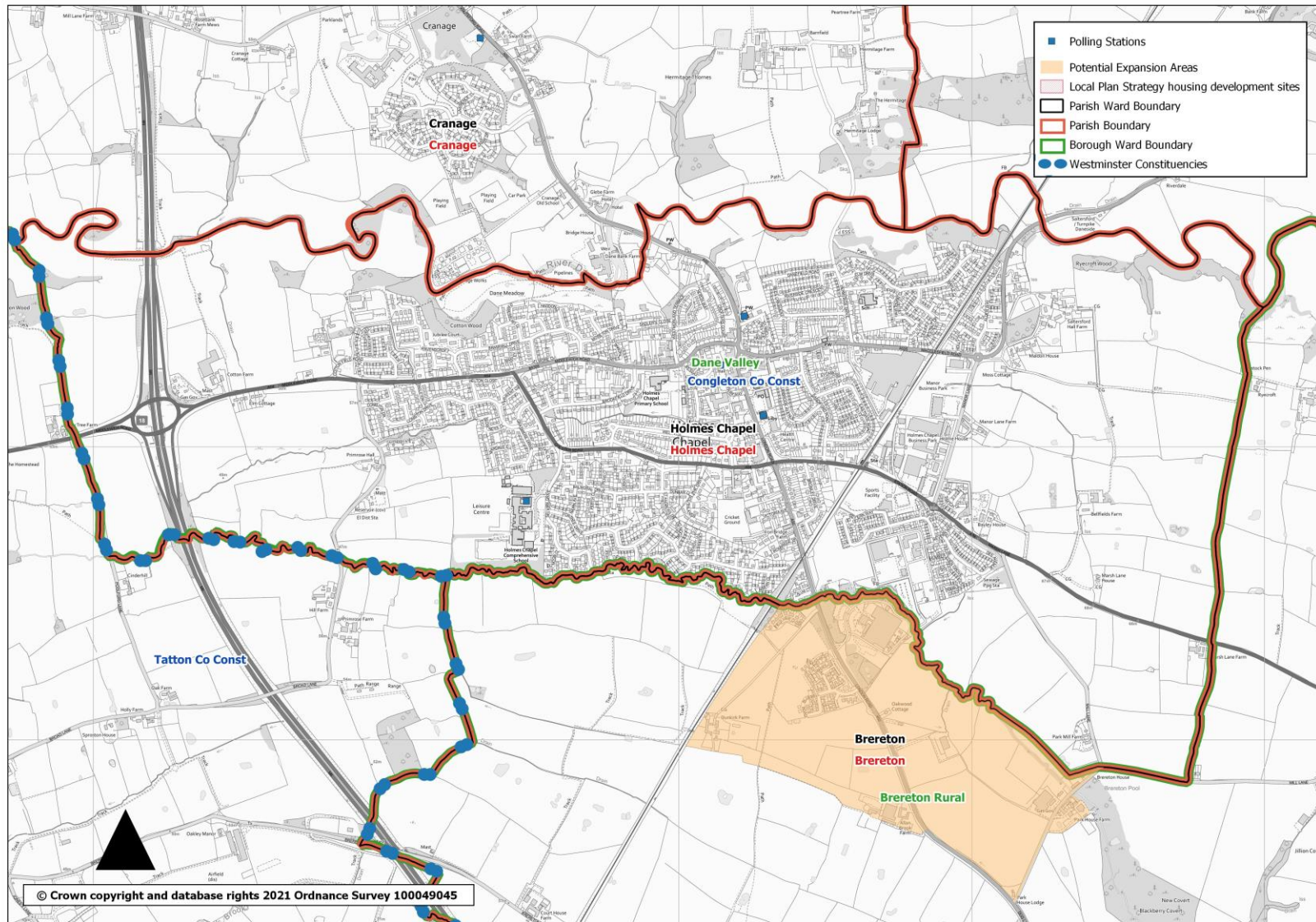
Map 17: Henhull



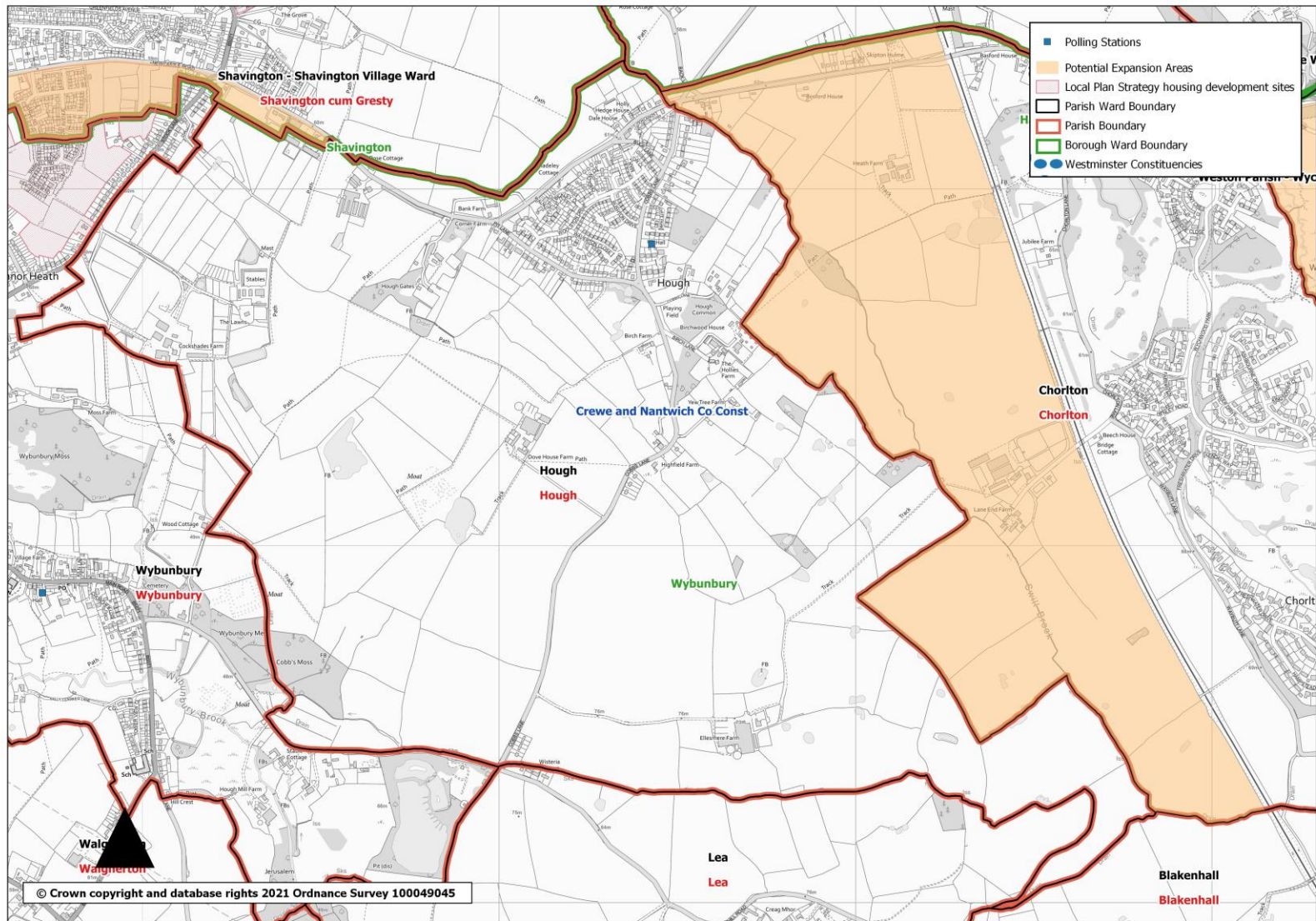
Map 18: Higher Hurdsville



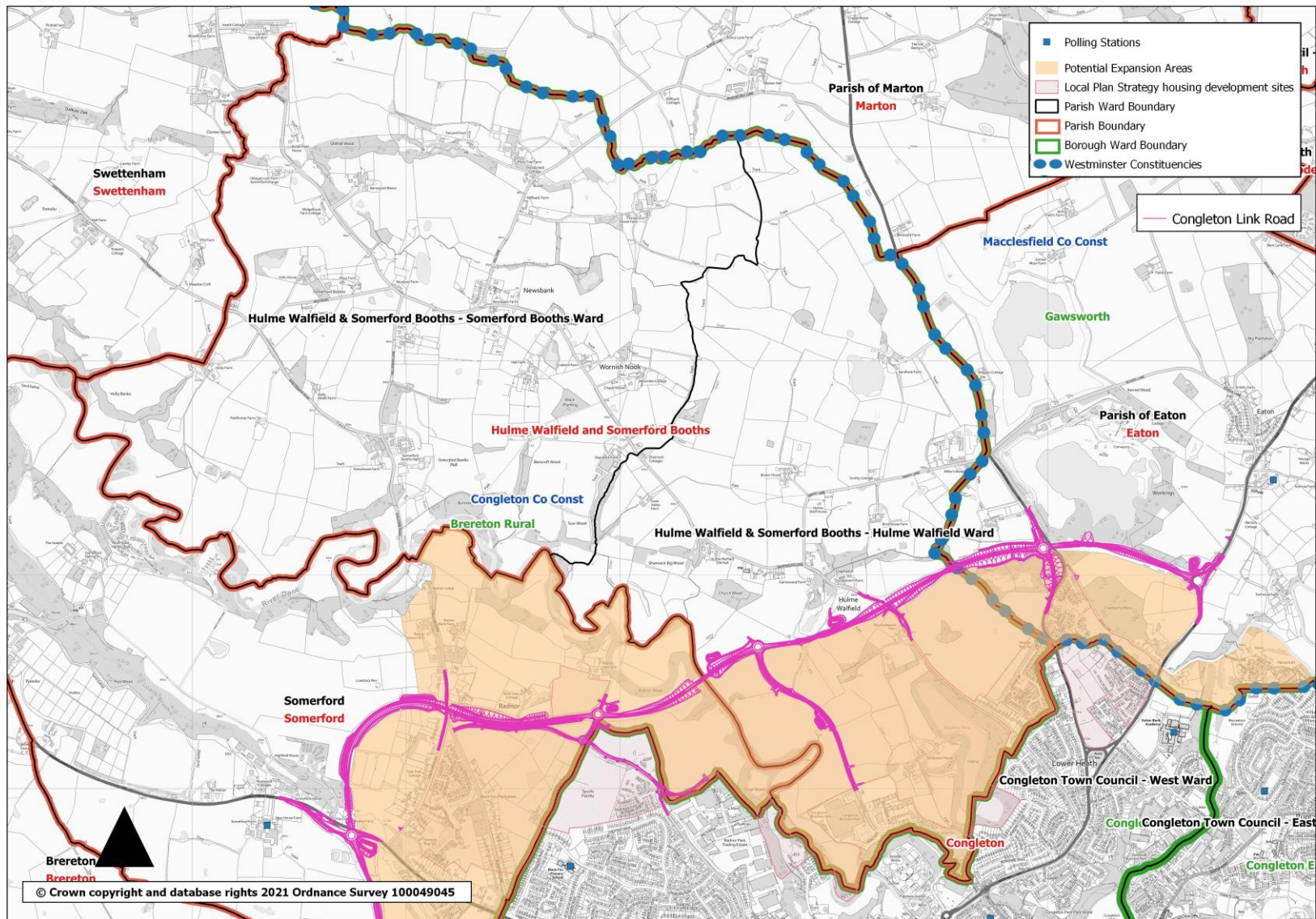
Map 19: Holmes Chapel



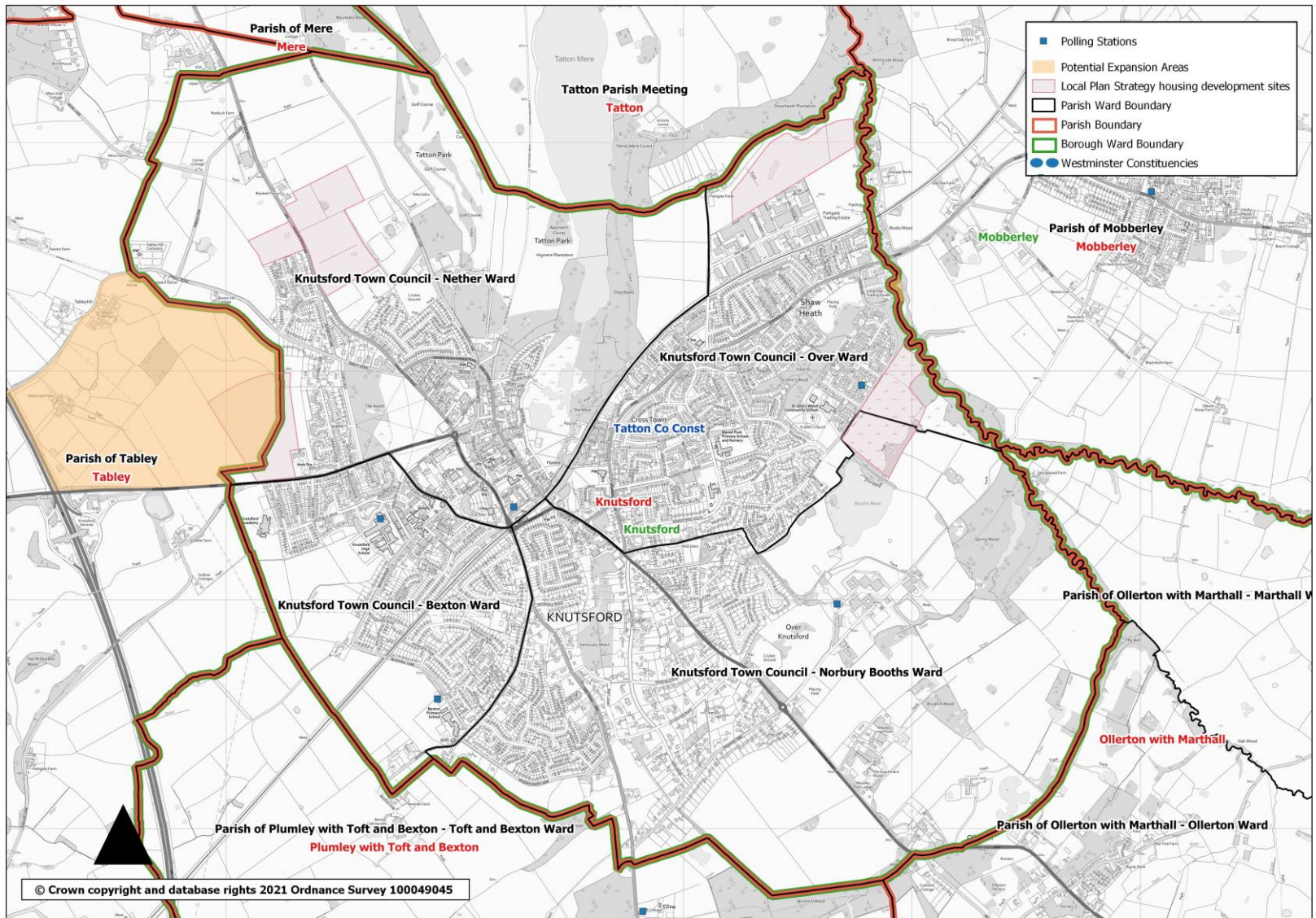
Map 20: Hough



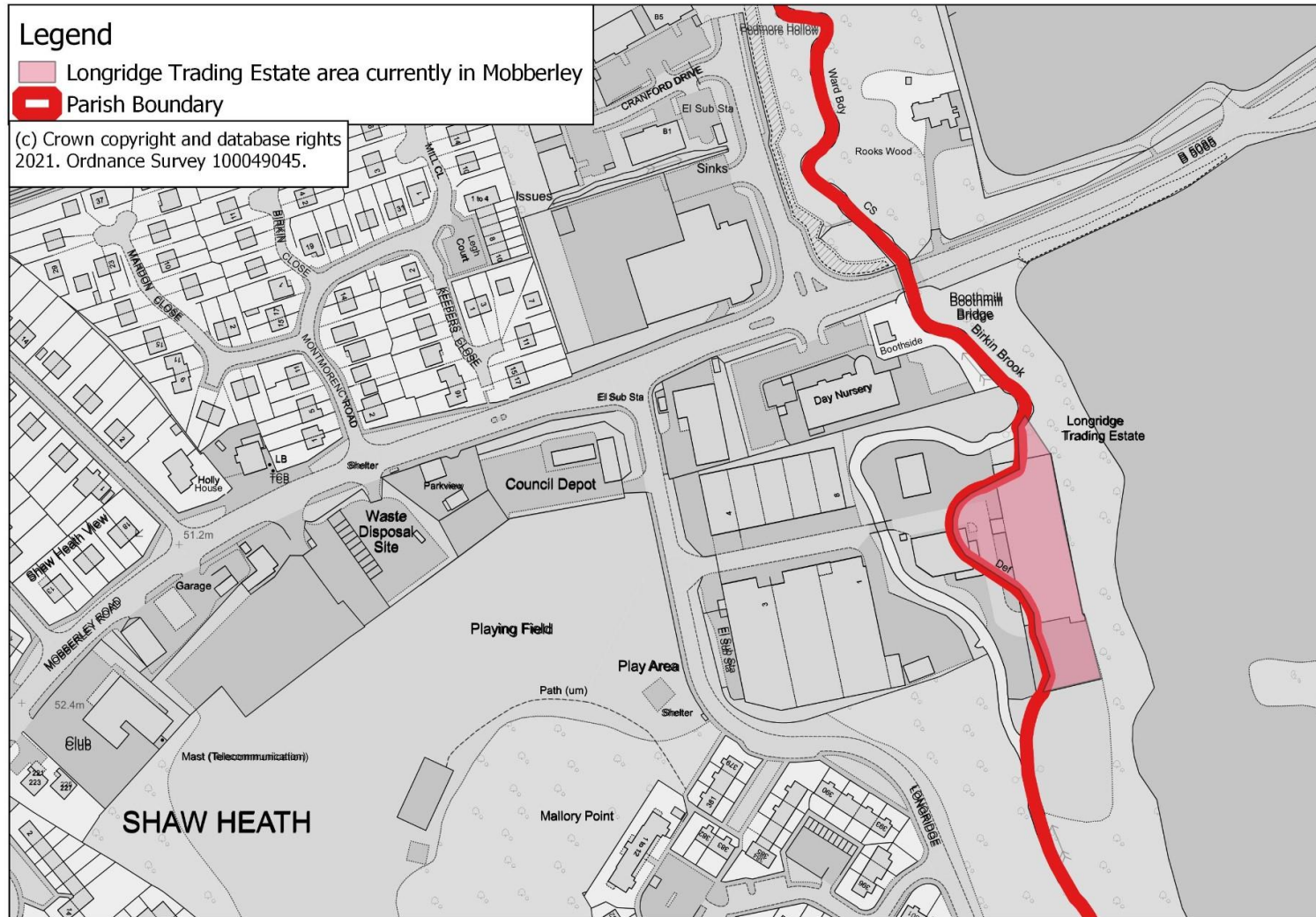
Map 21: Hulme Walfield and Somerford Booths



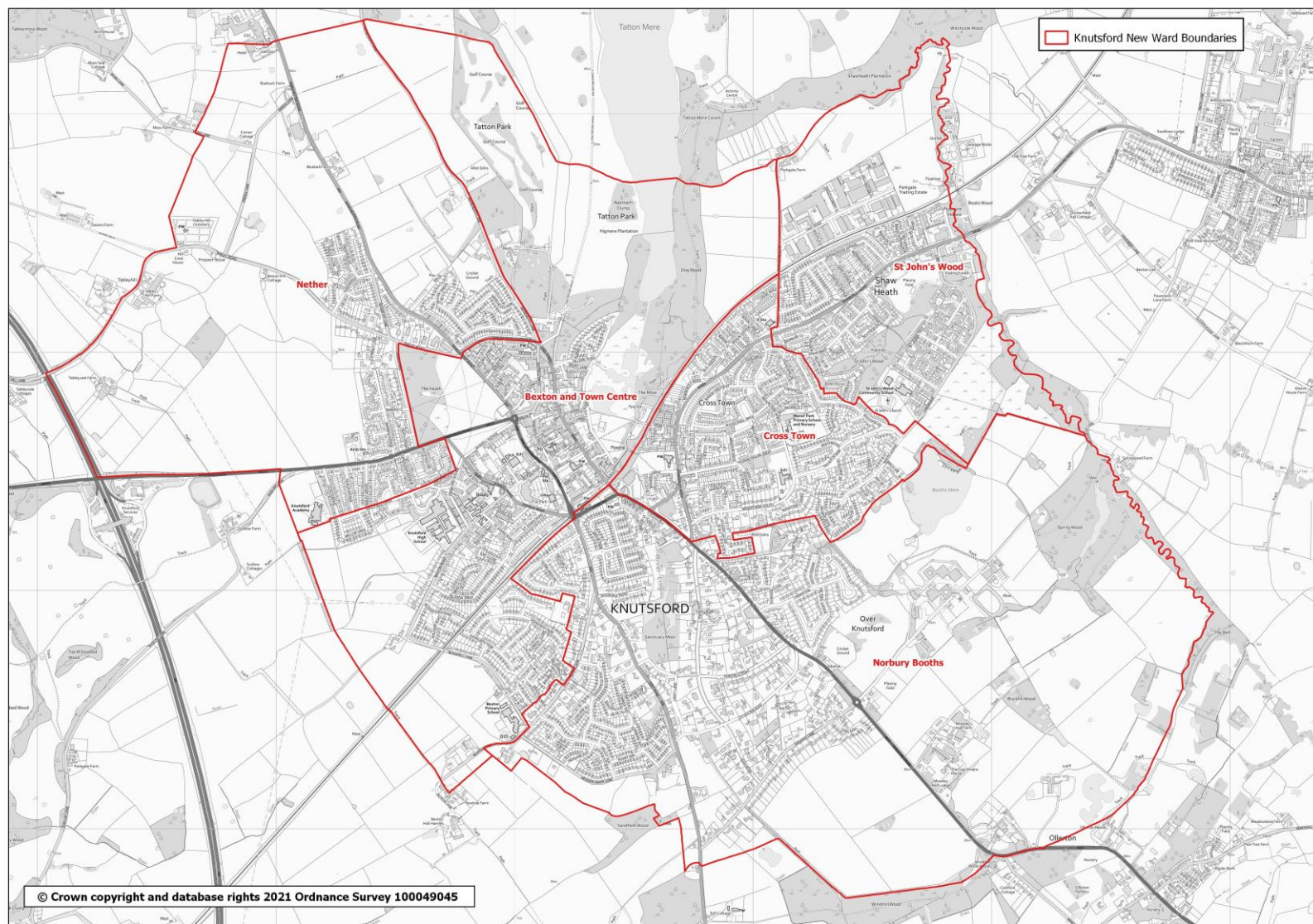
Map 22a: Knutsford



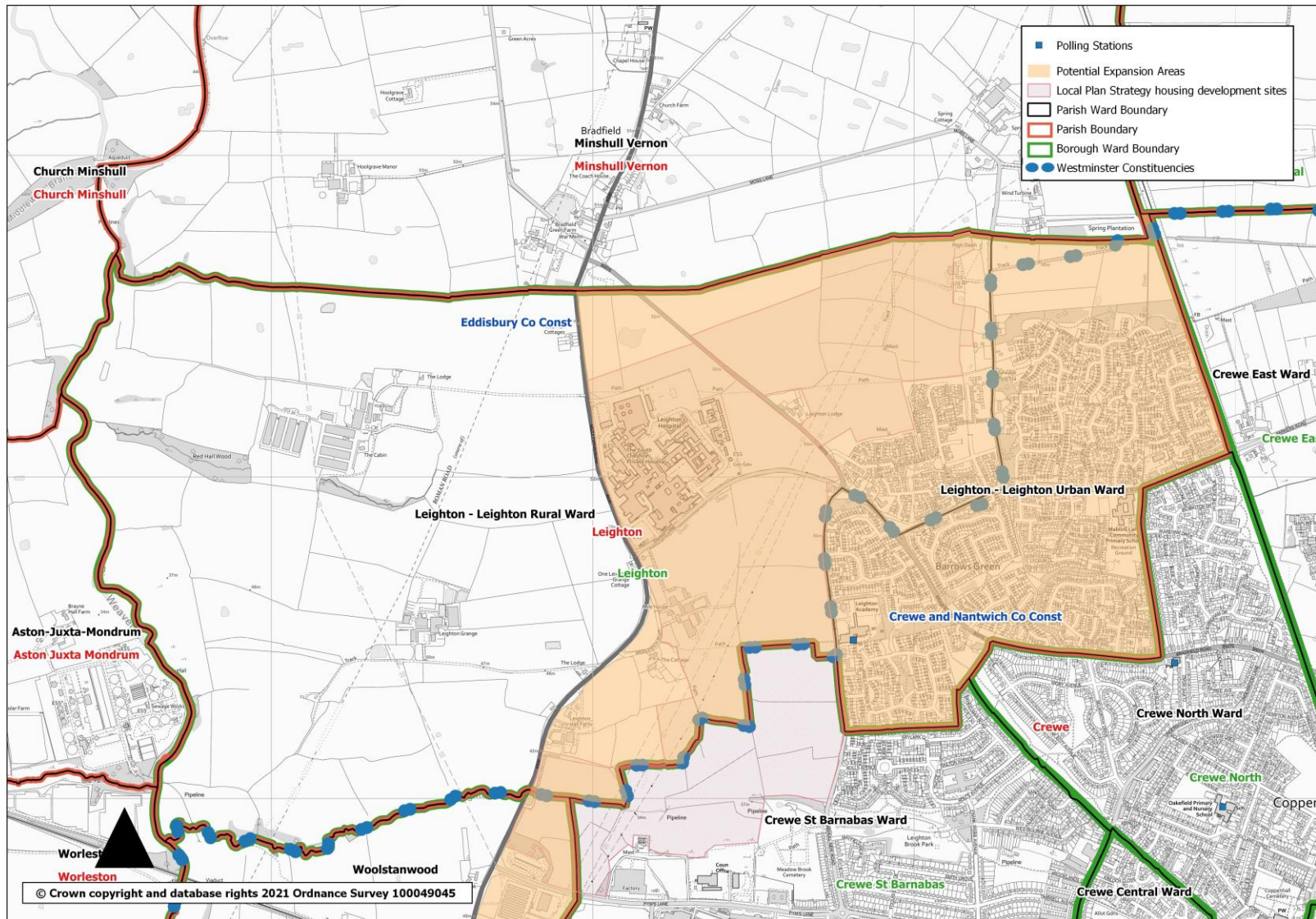
Knutsford-Mobberley boundary around Longridge Trading Estate



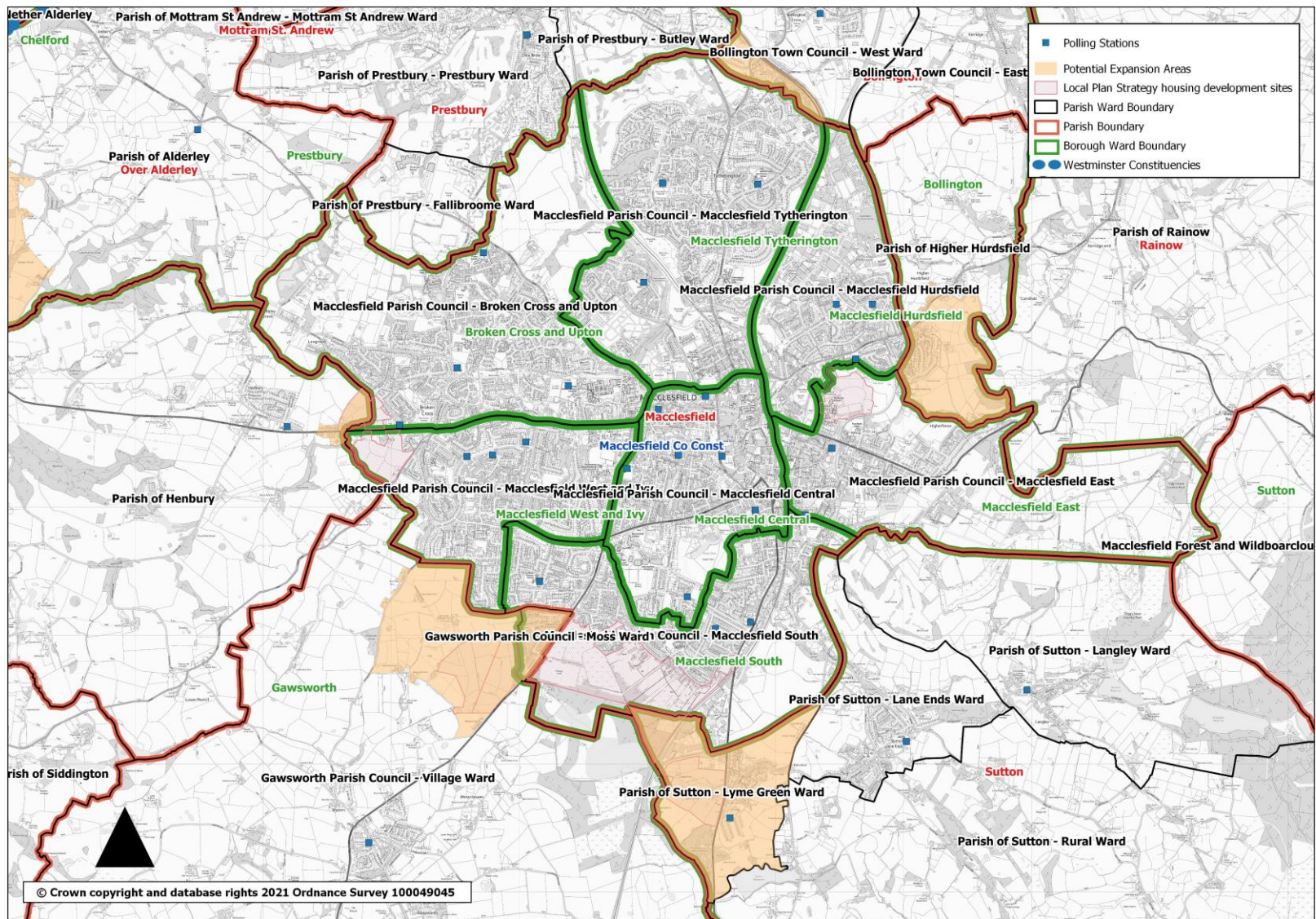
Map 22c: Knutsford – proposed new wards



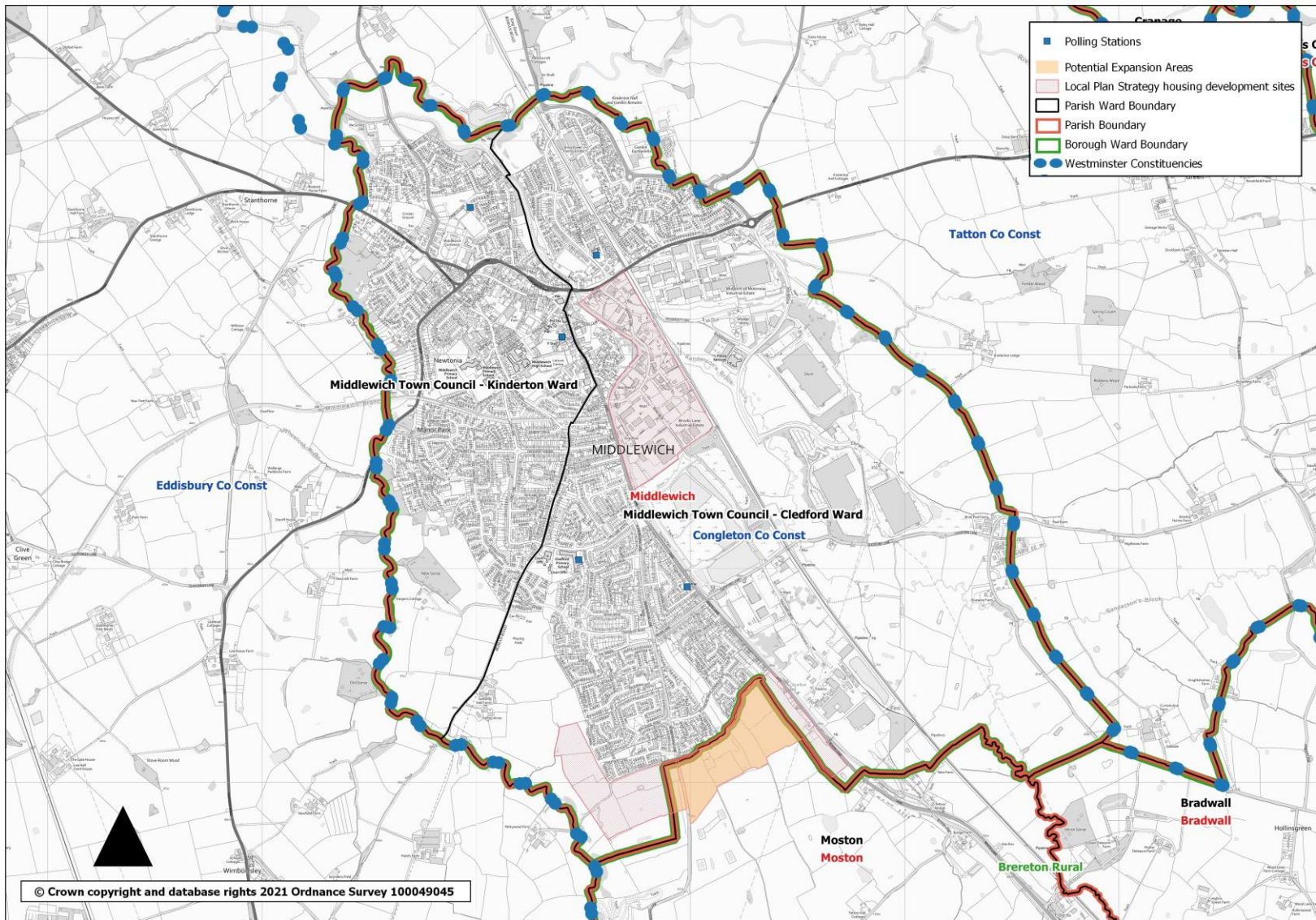
Map 23: Leighton



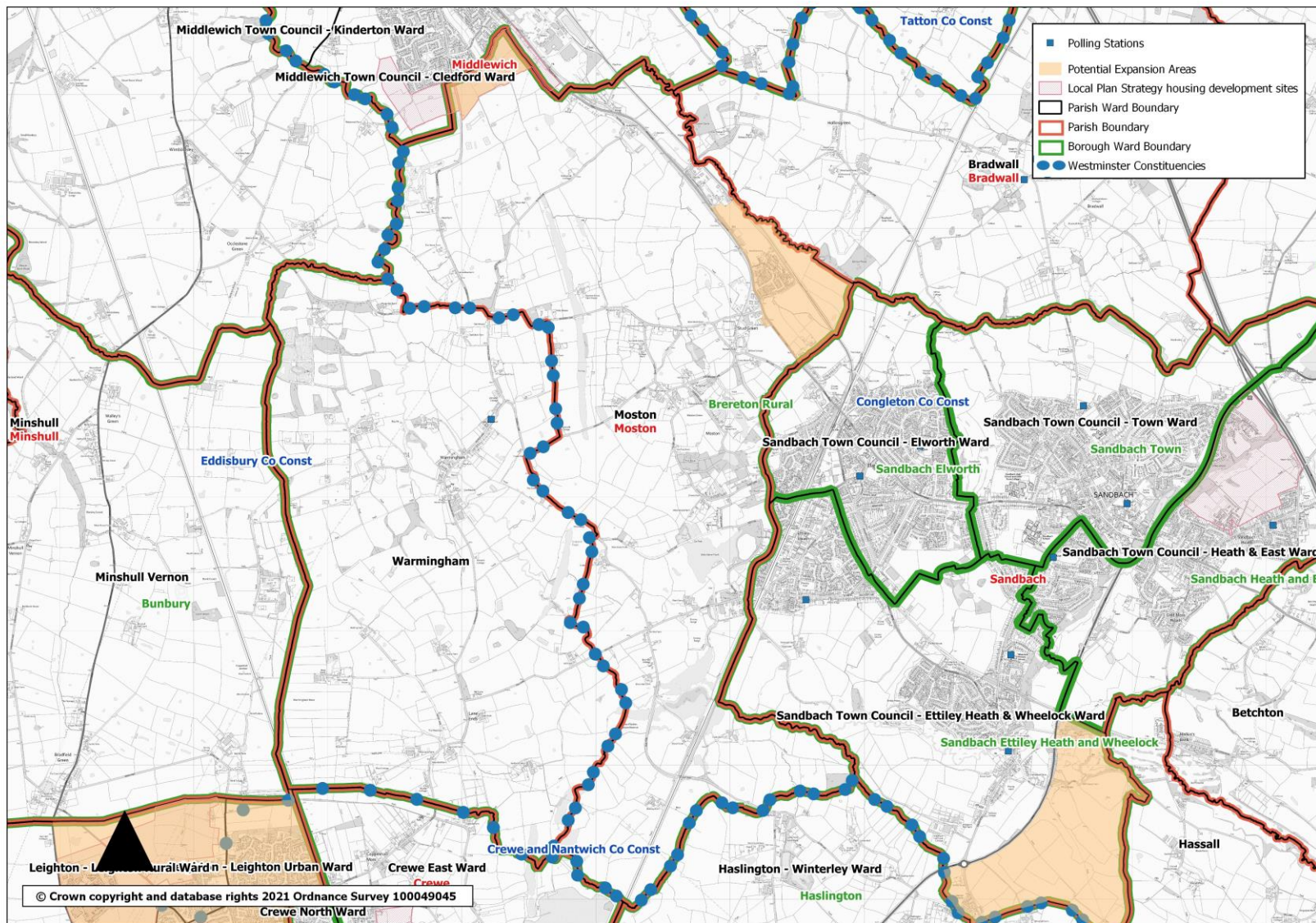
Map 24: Macclesfield



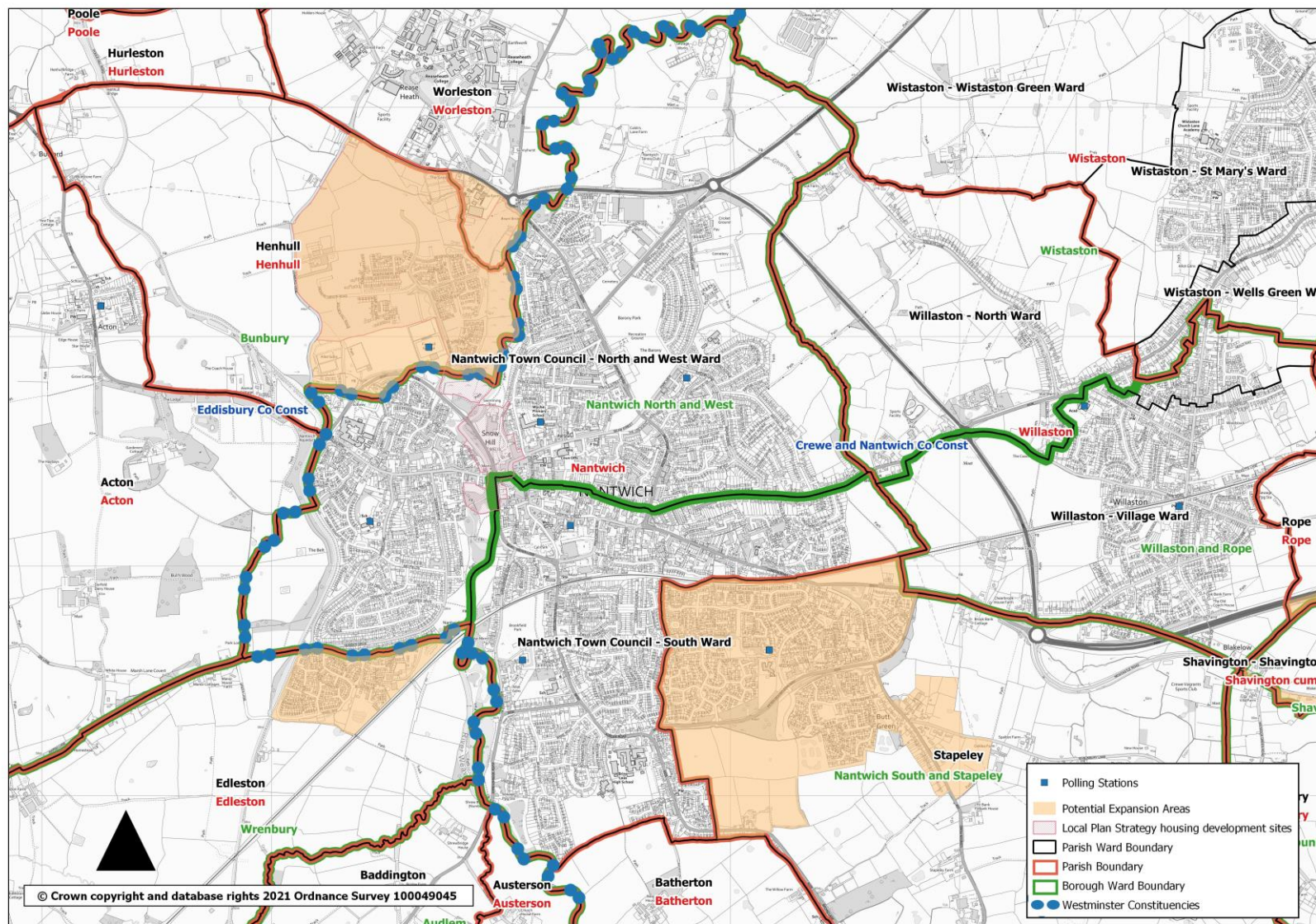
Map 25: Middlewich



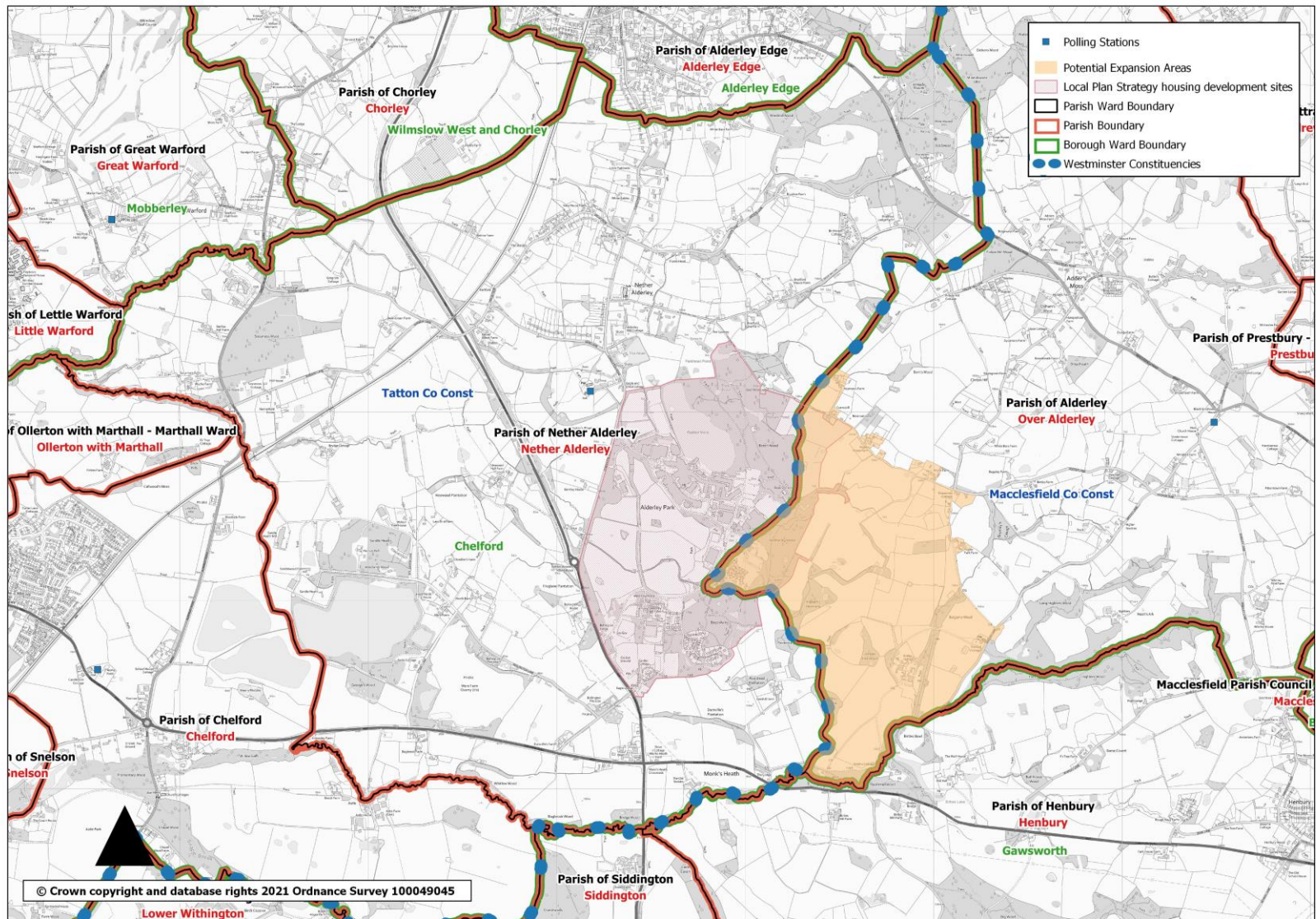
Map 26: Moston



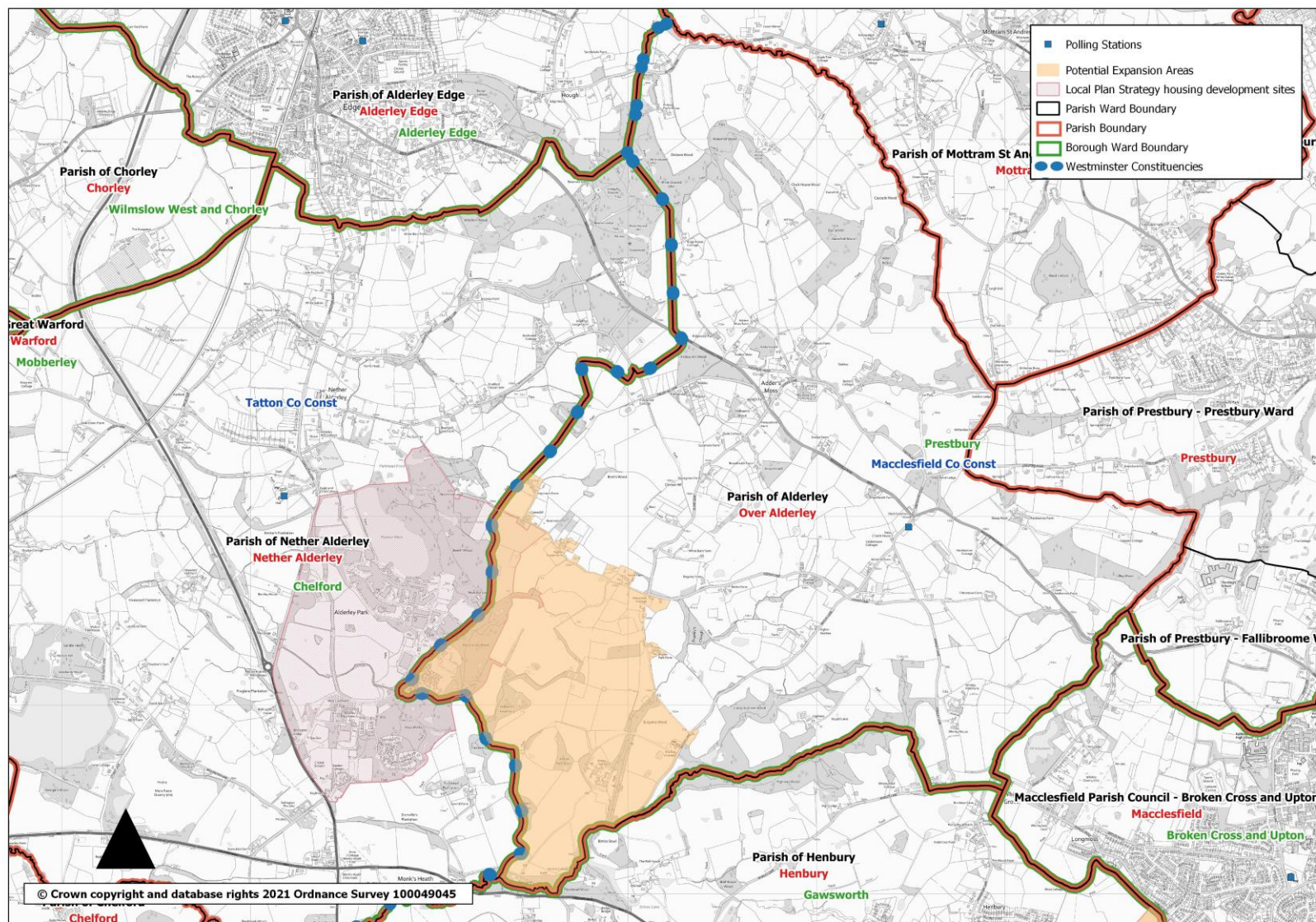
Map 27: Nantwich



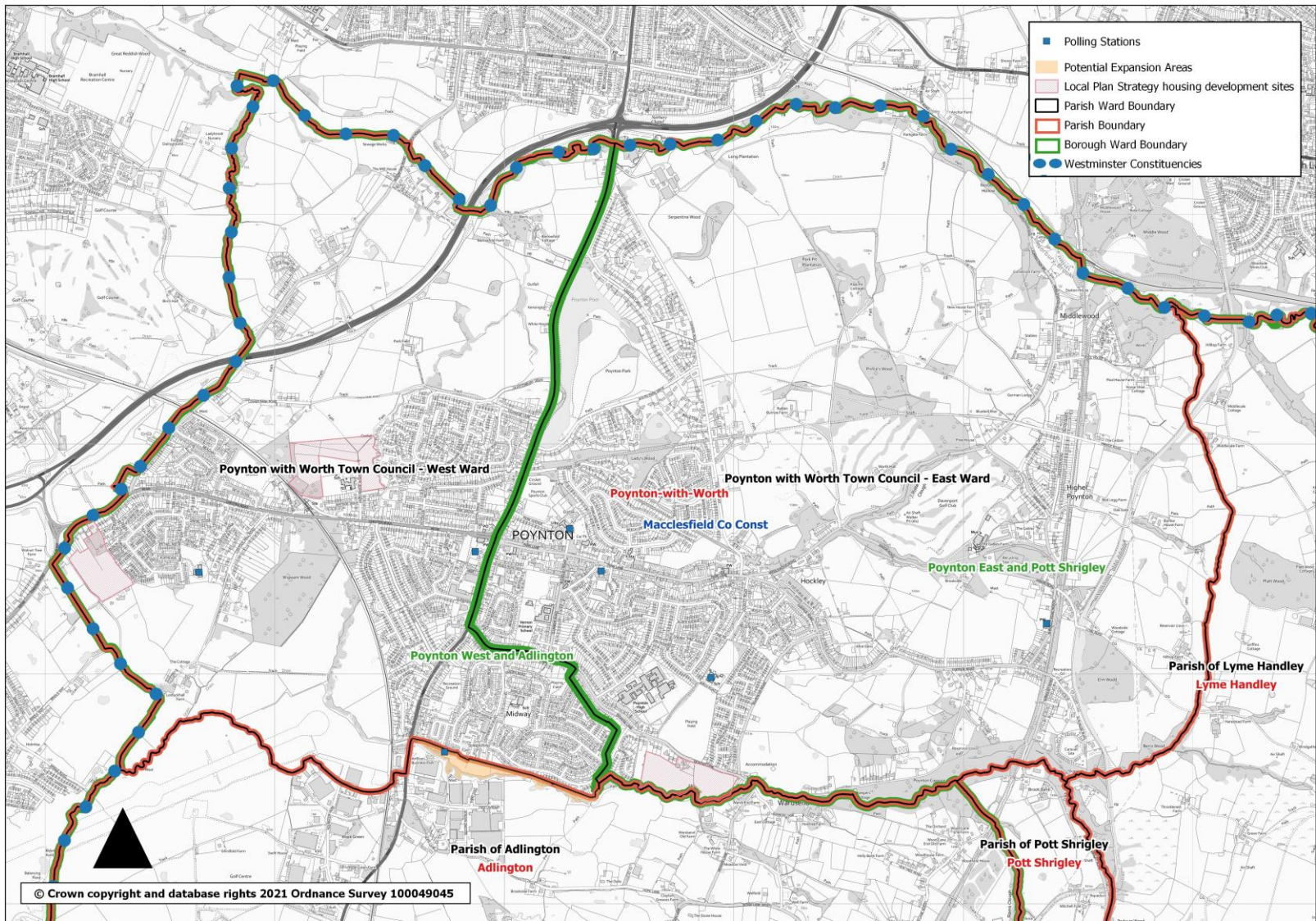
Map 28: Nether Alderley



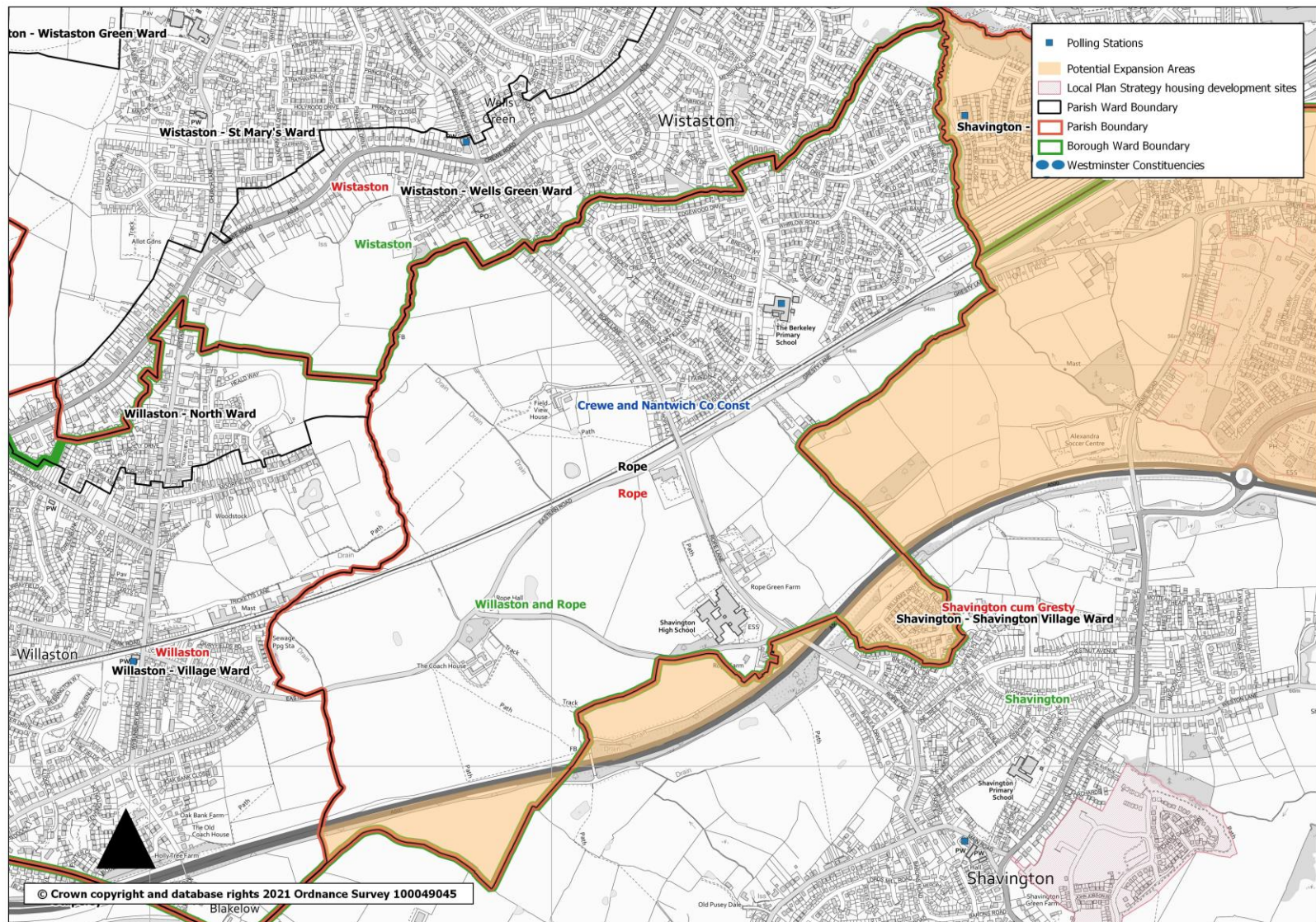
Map 29: Over Alderley



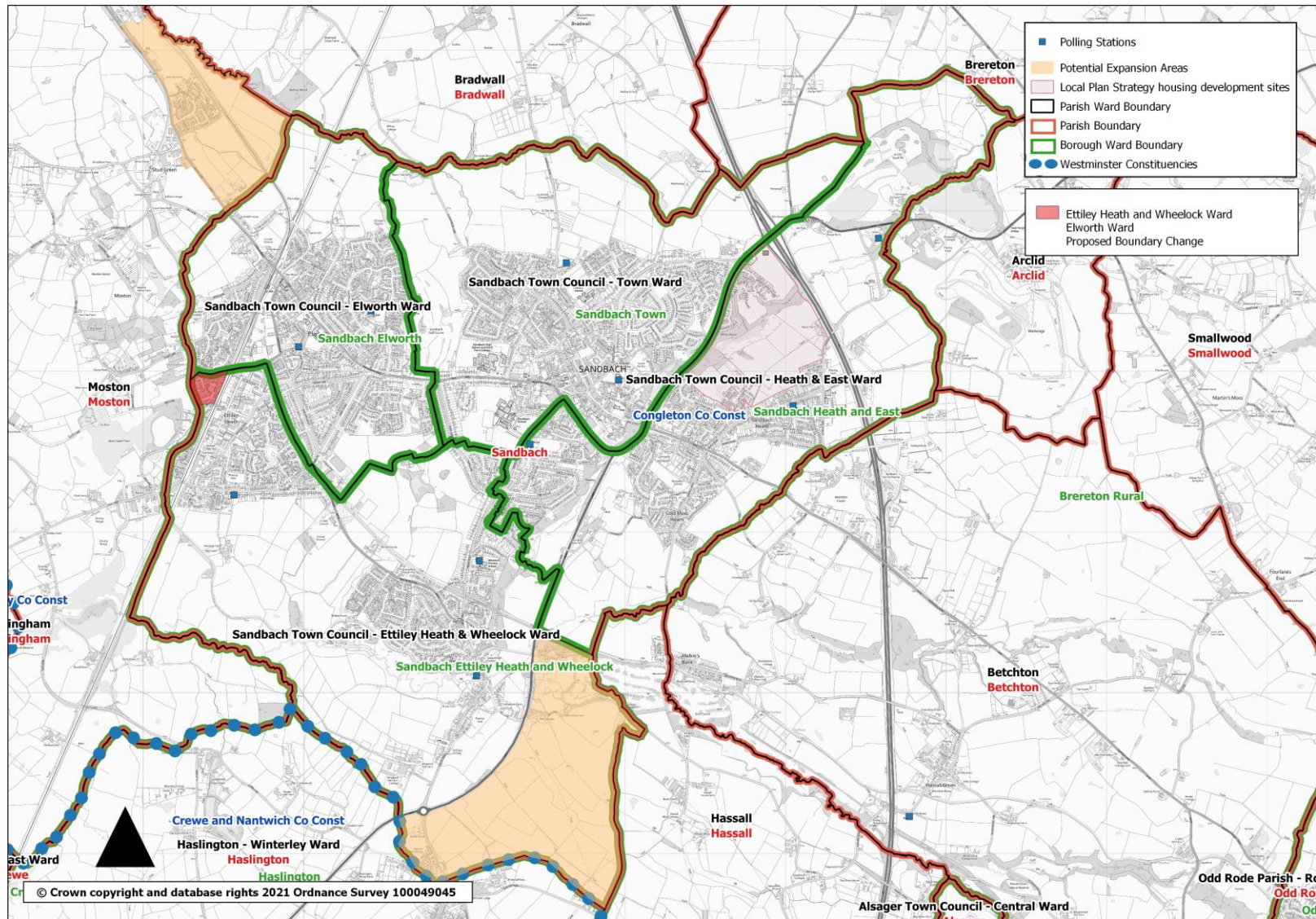
Map 30: Poynton



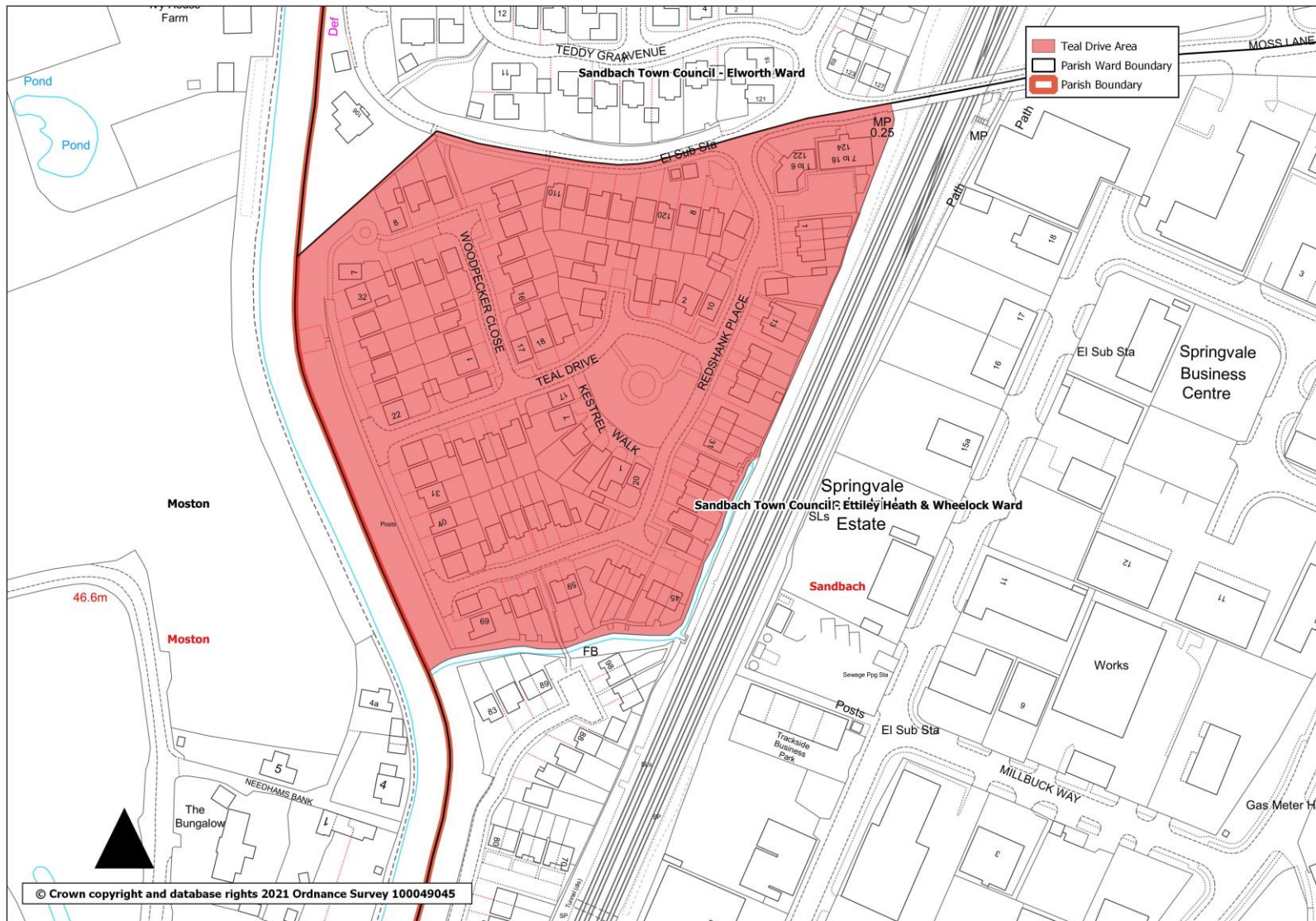
Map 31: Rope



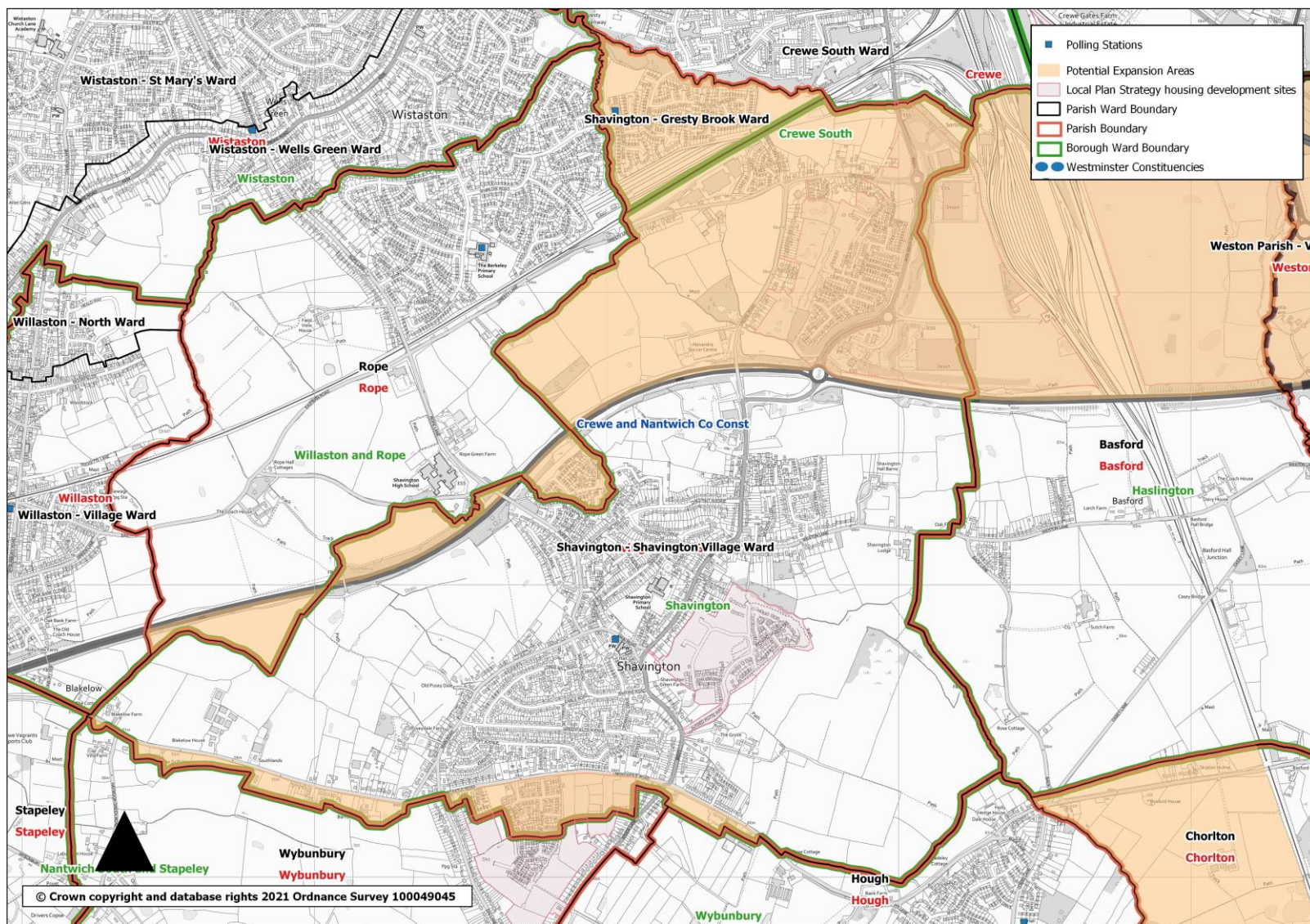
Map 32a: Sandbach



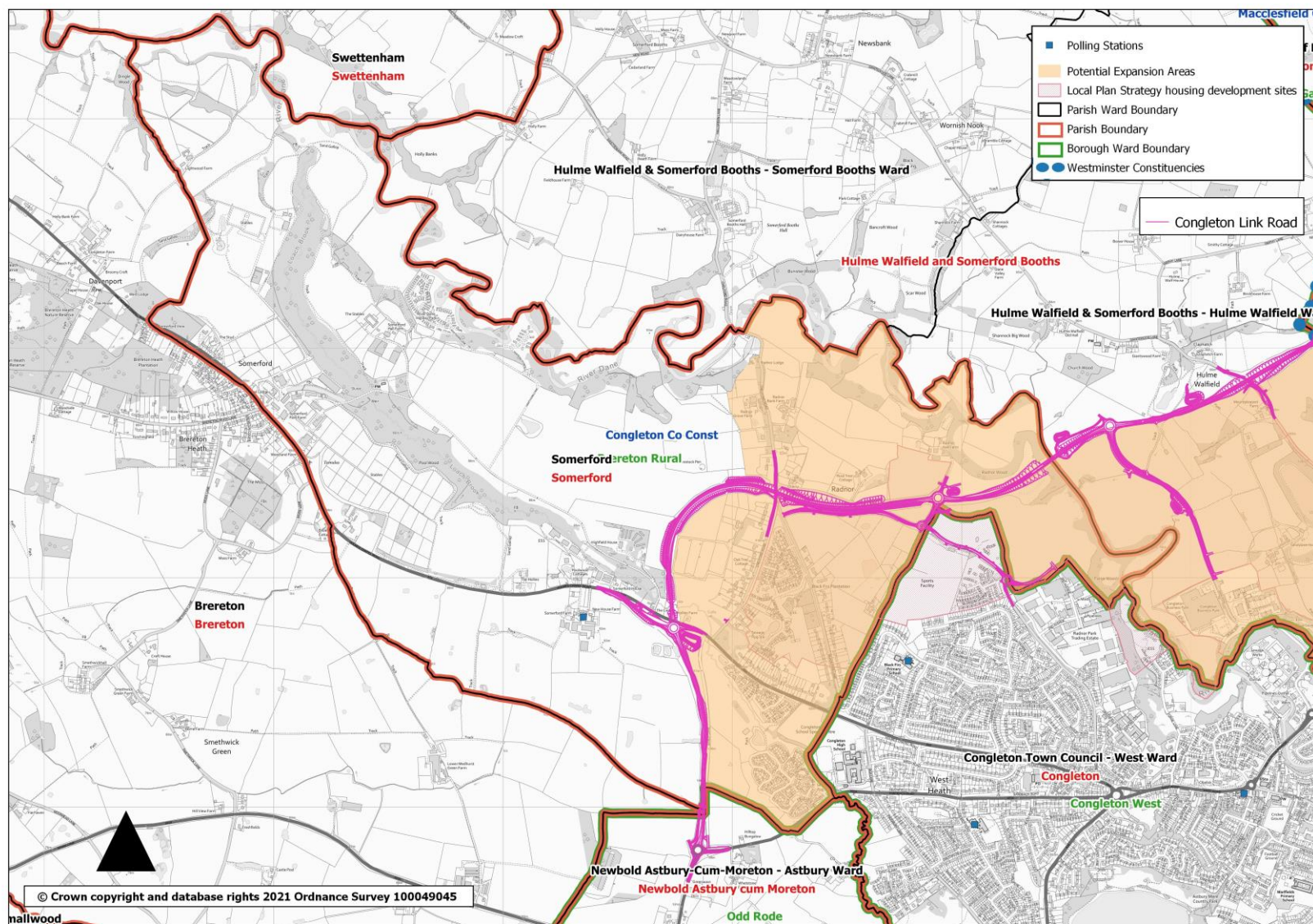
Map 32b: Sandbach – Teal Drive area



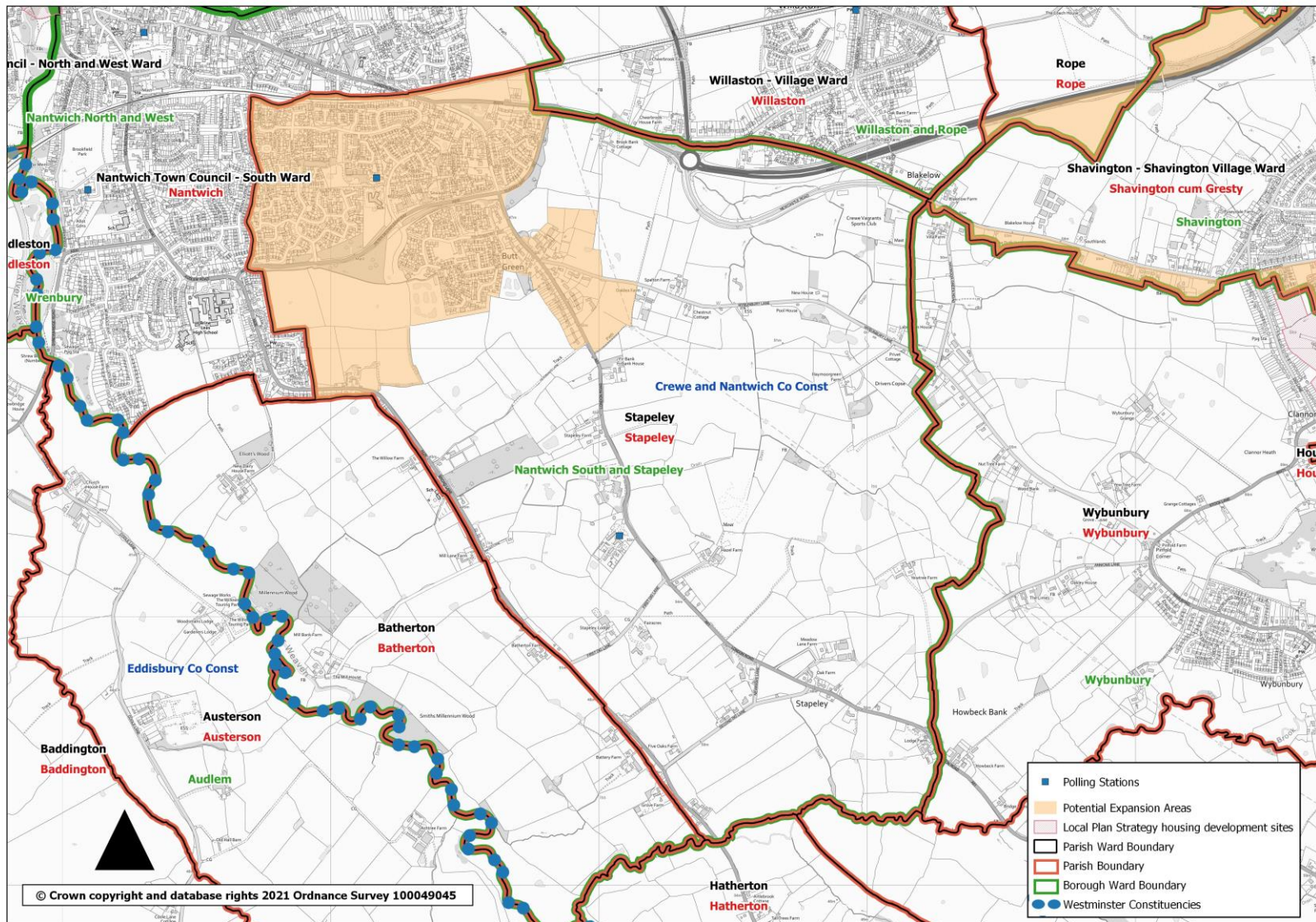
Map 33: Shavington cum Gresty



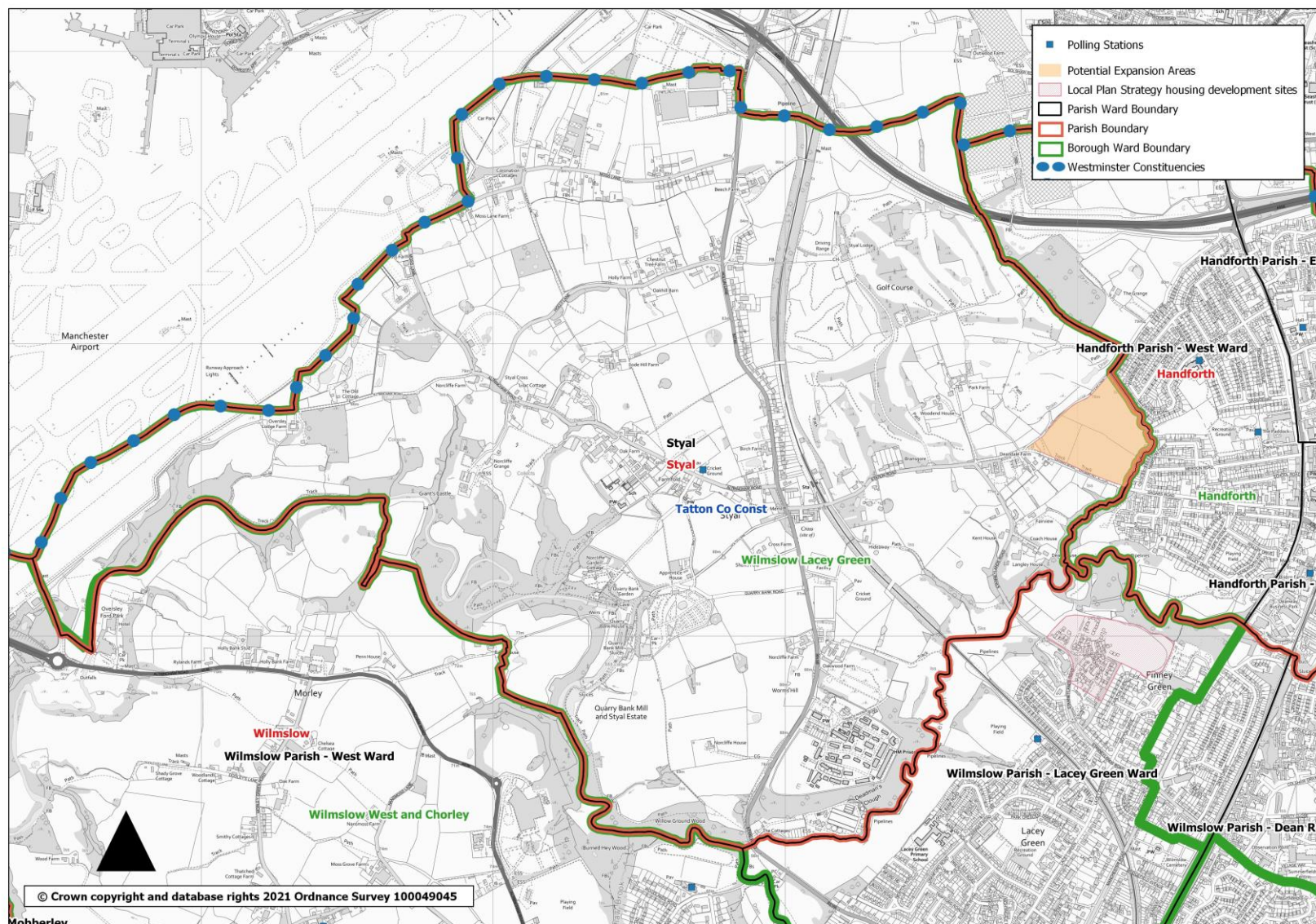
Map 34: Somerford



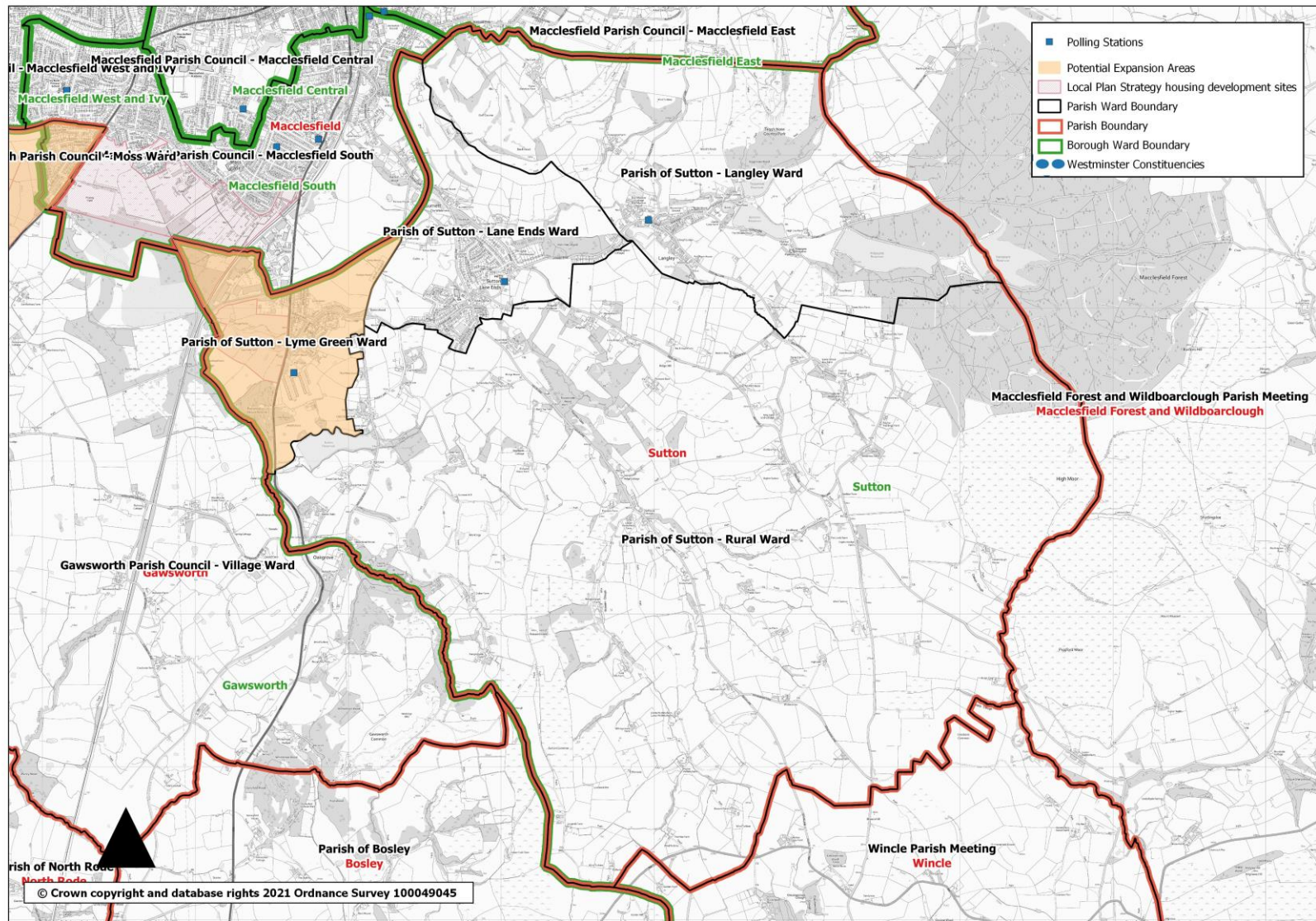
Map 35: Stapeley



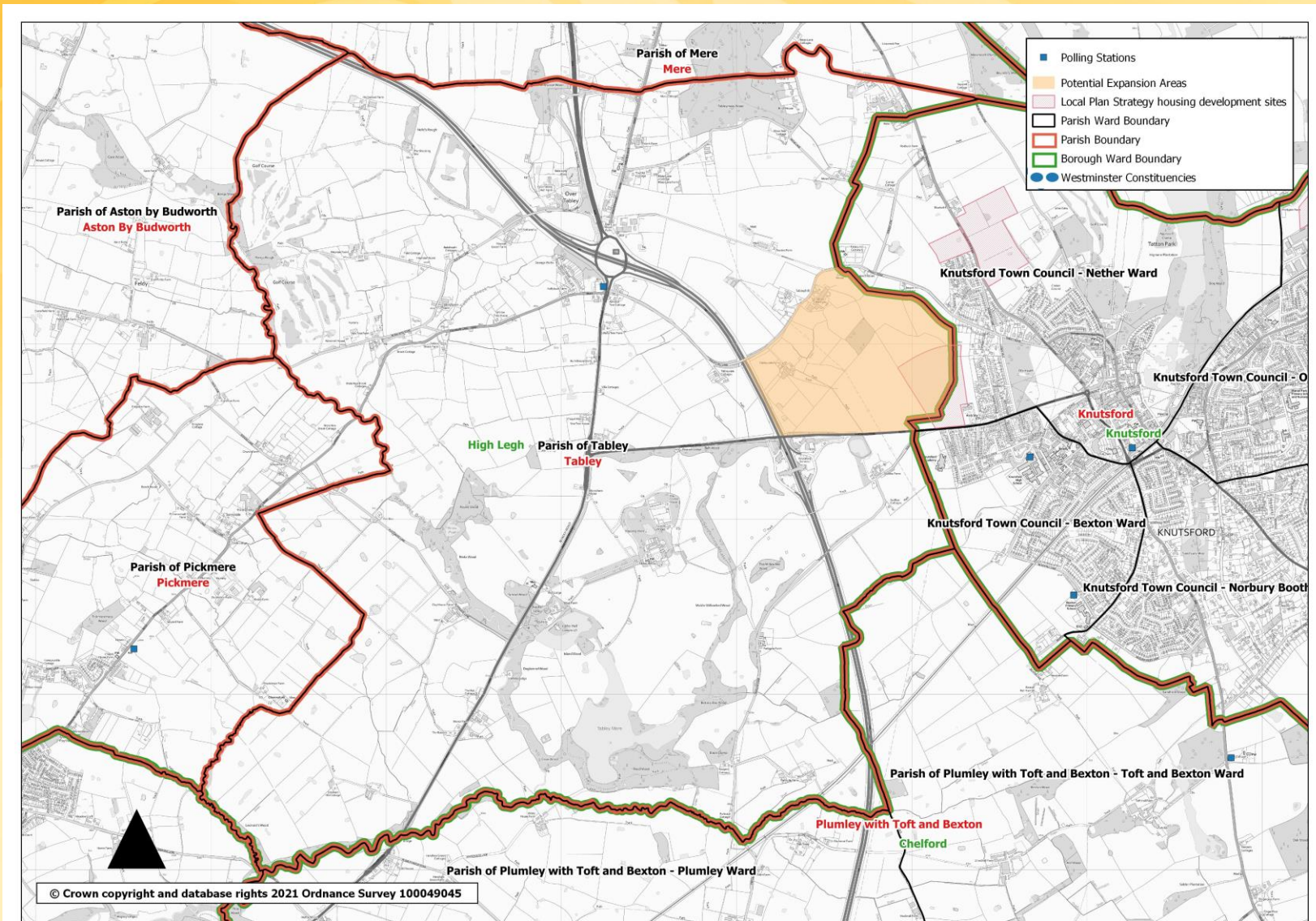
Map 36: Styal



Map 37: Sutton

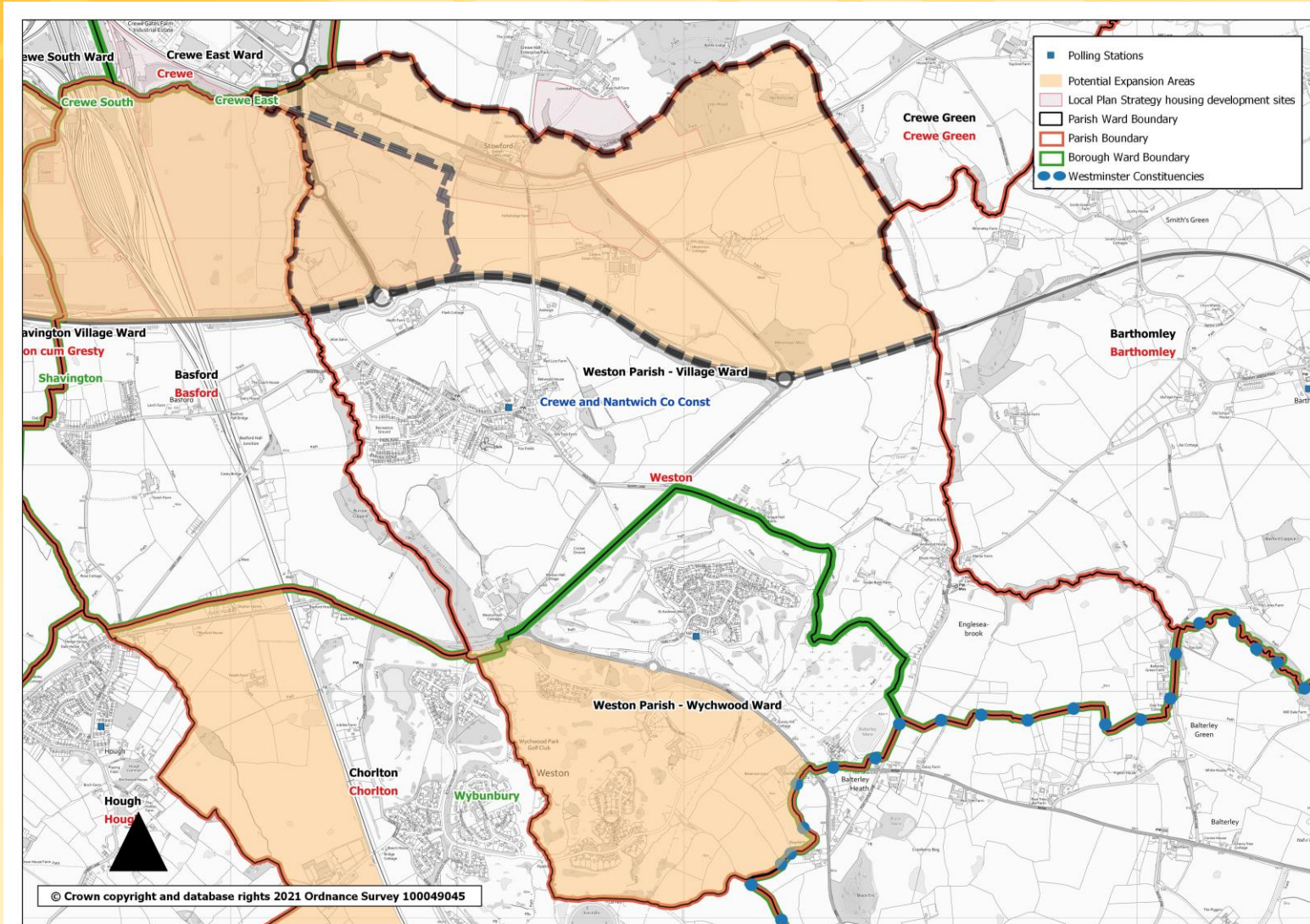


Map 38: Tabley

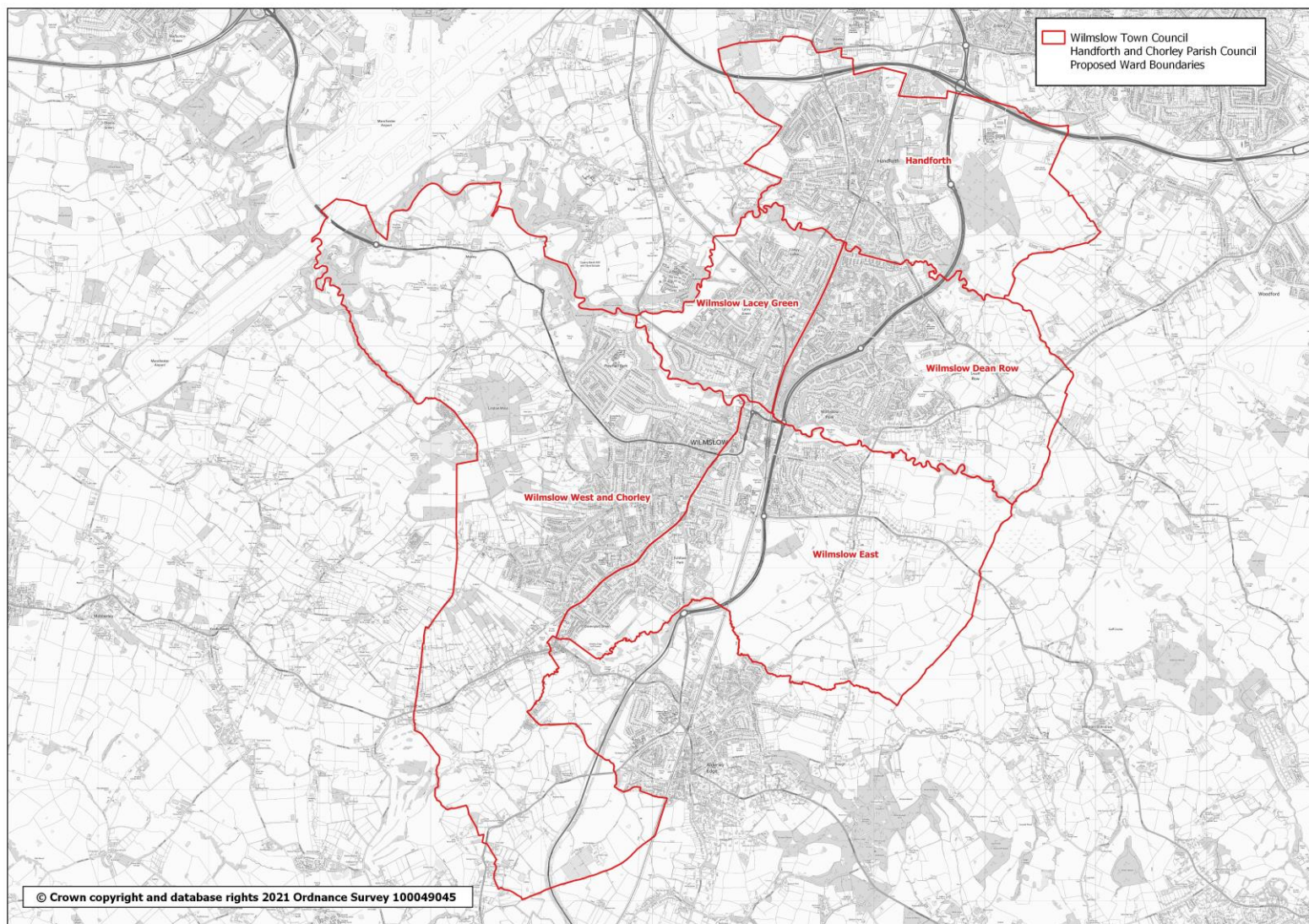


Map 39: Weston

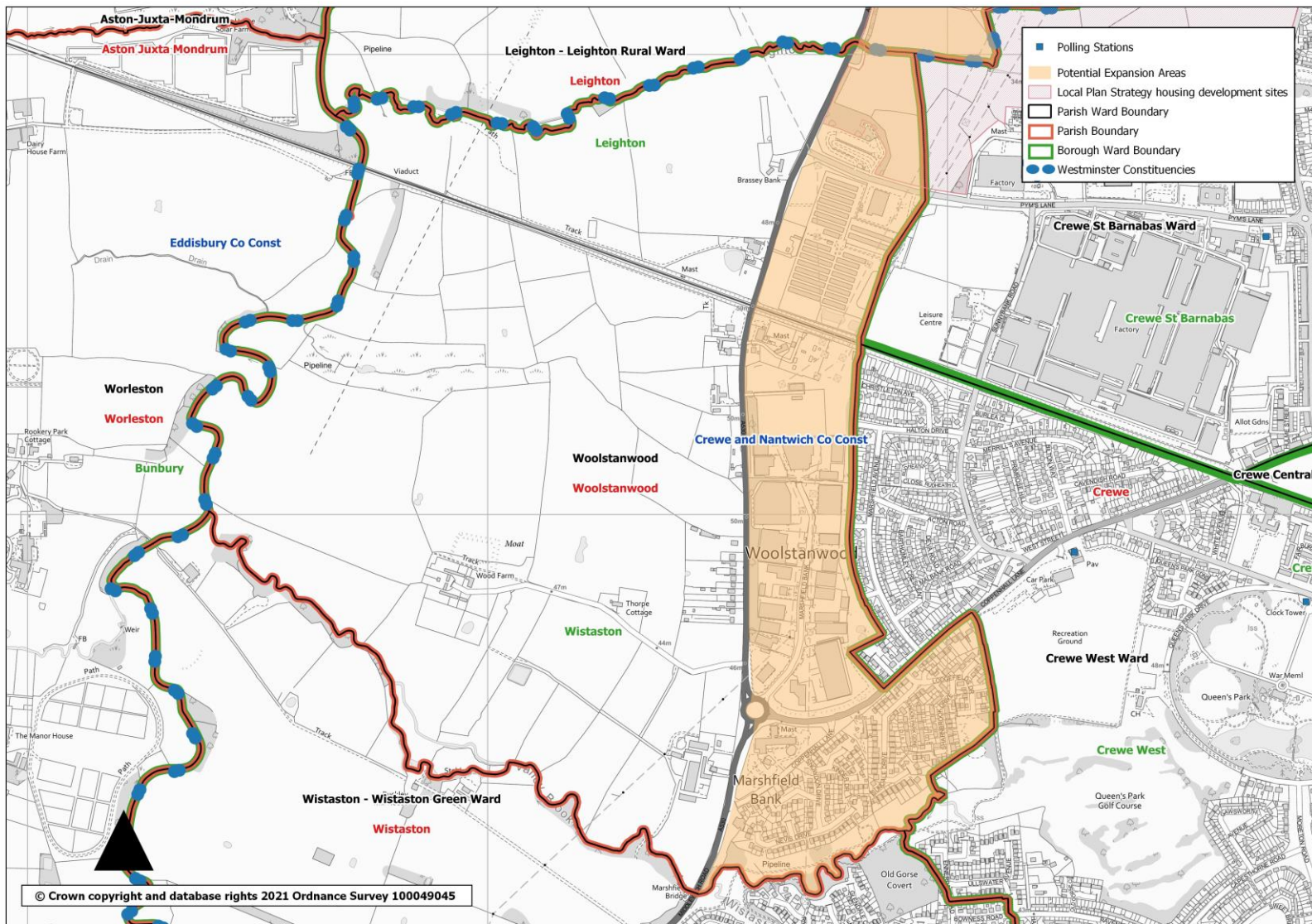
Dotted line indicates which parts of Weston would transfer to Crewe and which parts to Crewe Green.



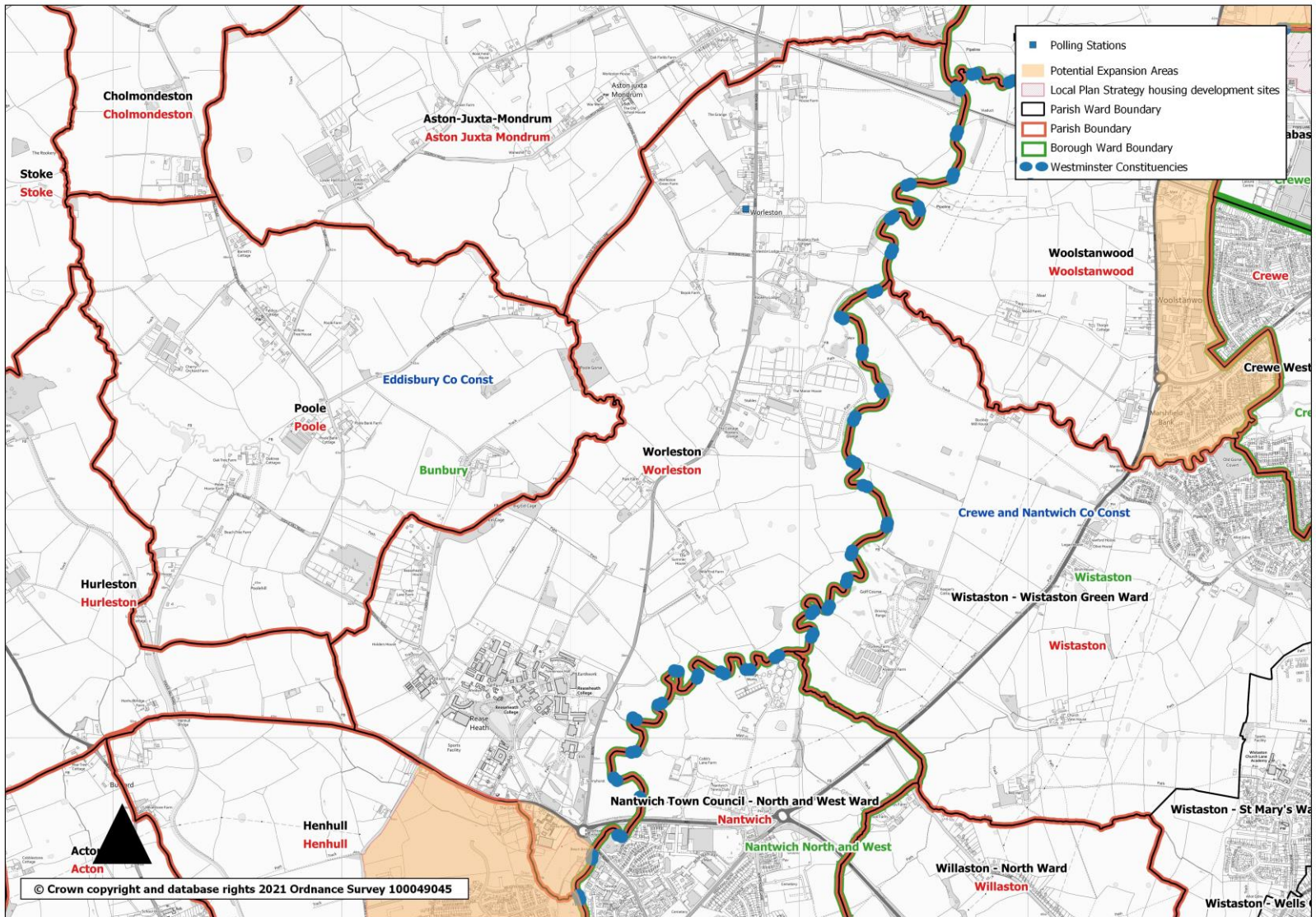
Map 40: Wilmslow/ Handforth/ Chorley merger



Map 41: Woolstanwood



Map 42: Worlestone



Map 43: Wybunbury

