

393000

393250

380750

380750

The Middlewood Way

Adlington FP5

B

The Hole

C

FB

ETL

FF

Issues

Kissing Gate

Springbank Farm

Kissing Gate

Pond

0.91m RH

Kissing Gate

380500

380500

A

D

Pond

E




Adlington FP43

Pond

160.9m

Maclesfield Canal

KEY

-  Route to be stopped-up
-  Unaffected Public Rights of Way
-  Proposed new route

380250

380250

393000

393250

MP



Highways Act 1980 s119  
Proposed Diversion of Adlington FP 5

Plan No. HA/123

This is a working copy of the definitive map  
and should not be used for legal purposes

1:2,500

© Crown copyright and database rights 2017. Ordnance Survey 100049045.

