

372250

372500

356000

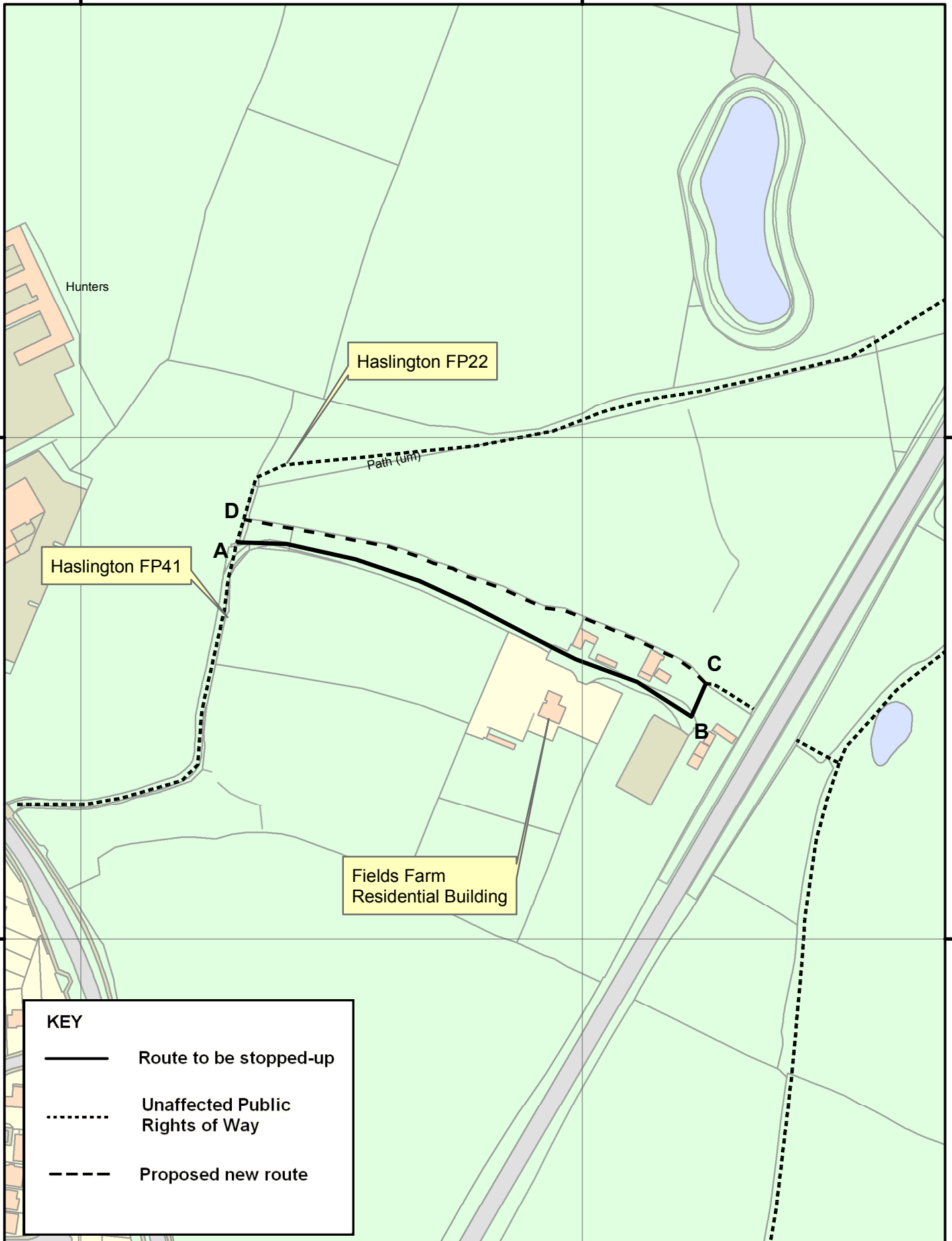
356000

355750




355750

372250

372500



**KEY**

-  Route to be stopped-up
-  Unaffected Public Rights of Way
-  Proposed new route



1:2,500

Highways Act 1980 s119  
 Proposed Diversion of Haslington  
 FP41 (part)

Plan No. HA/124

This is a working copy of the definitive map  
 and should not be used for legal purposes

