


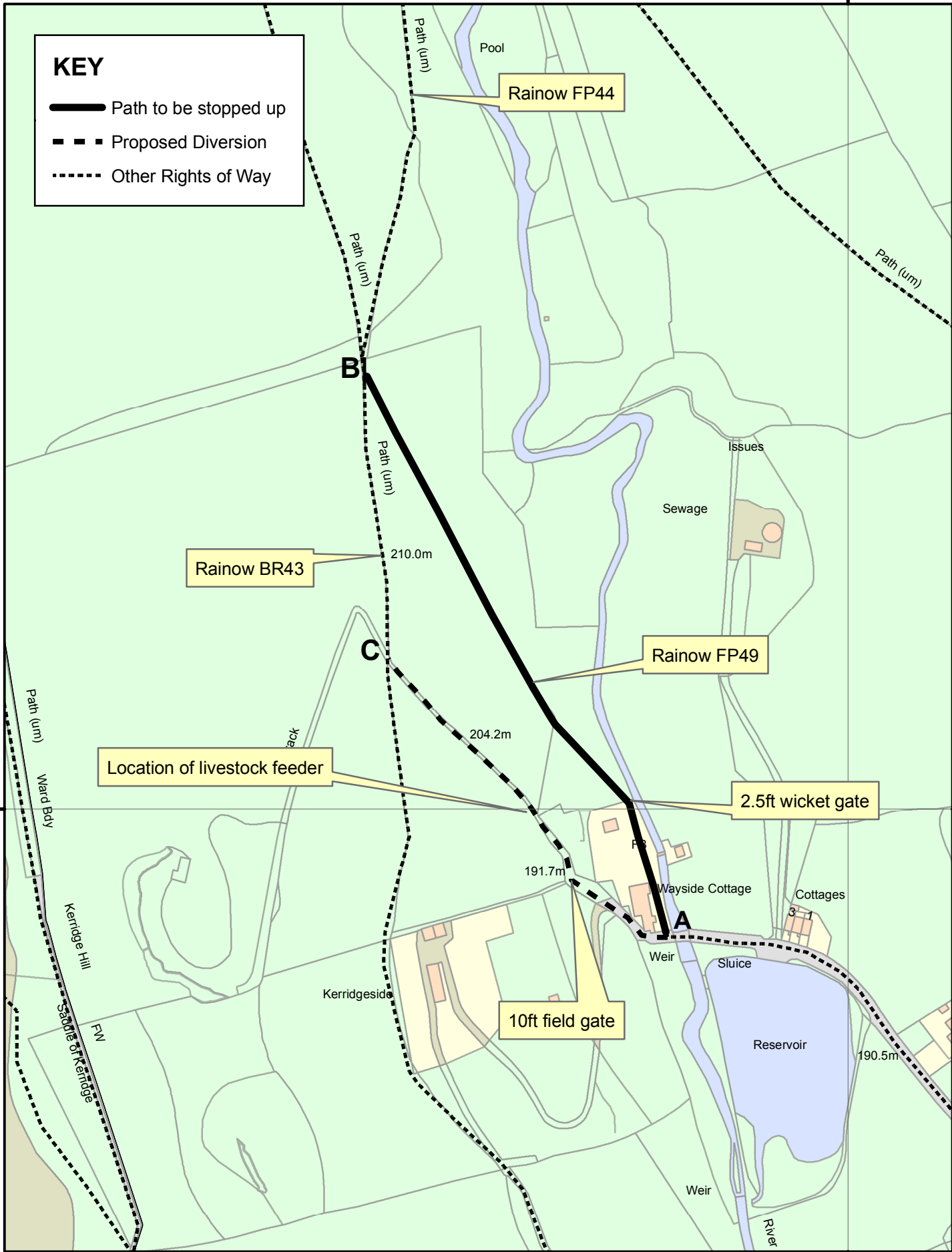




KEY

-  Path to be stopped up
-  Proposed Diversion
-  Other Rights of Way



| | | | |
|--|--|--------------------|---|
|  N | HA80 S119 Proposed Diversion of Public Footpath No. 49 (Part) Parish of Rainow | Plan No. HA/117 | This is a working copy of the definitive map and should not be used for legal purposes |
| 1:2,500 | © Crown copyright and database rights 2016. Ordnance Survey 100049045. | | |



Cheshire East
Council