















### Key

-  Site Boundary
-  Retained Trees & Woodlands
-  Green Infrastructure
-  Blue Infrastructure (SUDs & Existing Ponds etc)
-  Recreational Footpaths and/or Cycleways
-  Play Space Location (NEAP/LEAP)
-  Homes
-  Avenue
-  Streets & Lanes
-  Shared Drives
-  Shared Space (Squares & Mews)
-  Gardens

**e\*SCAPE**  
urbanists

Project Title  
Mereside, Longridge, Knutsford

e\*SCAPE Job No.  
016-001

Client  
Dewscope Limited

Drawing Number      Revision  
016-001-P007      REV C

Drawing Title  
Illustrative Masterplan

Scale      Date  
1:2,500 @ A3      Sept'17

**n\*ORTH**

0m 20m 40m 60m 80m 100m

Scale 1:2,500 (@A3)

Ordnance Survey © Crown copyright 2017.  
All rights reserved. Licence number LIG1024

Booths Mere

Spring Wood

St John's Wood

St John's Wood Community School

St Helena's Church (site of)

Higher Downs

North Downs

Longridge

Birkin Brook

Waterside Park

Waterside Park

Waterside Park

Square

Village Green

Wetland Green

Play

Sports Pitch

Sports Pitch

Sports Pitch

Mews

Mews

Mews

Mews