









Legend

-  CheshireEast Boundary
-  Ordinary Watercourse
-  Environment Agency Main River
-  National Flood Defences
-  Areas Benefitting from Defences
-  National Flood Zone 3
-  National Flood Zone 2

Notes:
The Fluvial Flood Map shows flood risk from Environment Agency Main Rivers and some ordinary watercourses.



This map is reproduced from Ordnance Survey material with the permission of Ordnance Survey on behalf of the Controller of Her Majesty's Stationery Office © Crown copyright. Unauthorised reproduction infringes Crown and may lead to prosecution or civil proceedings.
Ordnance Survey Copyright 100049046 (2011)

Scale @ A3:
1:115,000

024

Kilometers

Office:


Fairbairn House, Ashton Lane
Sale, M33 6WP. Tel: 0161 962 1214

Client:



Project:

**Cheshire East
Preliminary Flood Risk Assessment**

Drawing Title:

**Figure 8b - Future Flooding Fluvial Flood Map
Cheshire East South**

Revision Information					
Issue	Date	Orig	Chck	Rev	
Original	05/11	EDR	DRD	DRD	Draft PFRA mapping

Drawing Number:
PFRA/CE/Fig8/FluvialFloodMap/CESouth

