









Legend

-  Cheshire East Boundary
-  Historic Canal Breaching Incident
-  Historic Canal Overtopping Incident
-  Canal
-  Canal Sluice
-  Canal Weir
-  Canal Lock

Notes:



N

This map is reproduced from Ordnance Survey material with the permission of Ordnance Survey on behalf of the Controller of Her Majesty's Stationery Office © Crown copyright. Unauthorised reproduction infringes Crown and may lead to prosecution or civil proceedings.
Ordnance Survey Copyright 100049046 (2011)

Scale @ A3:
1:195,000

0 2.5 5
Kilometers

Office:



JACOBS
Fairbairn House, Ashton Lane
Sale, M33 6WP. Tel: 0161 962 1214

Client:



Cheshire East
Council

Project:

**Cheshire East
Preliminary Flood Risk Assessment**

Drawing Title:

**Figure 5 - Historic
Canal Flooding Incidents**

Revision Information					
Issue	Date	Orig	Chck	Rev	
Original	05/11	EDR	DRD	DRD	Draft PFRA mapping

Drawing Number:

PFRA/CE/Fig5/Canal