





Legend


Cheshire East Boundary

Significant Historic Flooding Incidents

Historic Flooding Incidents

Watercourses


Environment Agency Main River

Ordinary Watercourse

Notes:

Fluvial flooding incidents have been classified as those occurring from Environment Agency Main Rivers.

Significant floods are those affecting more than 80 properties.




N

This map is reproduced from Ordnance Survey material with the permission of Ordnance Survey on behalf of the Controller of Her Majesty's Stationery Office © Crown copyright. Unauthorised reproduction infringes Crown and may lead to prosecution or civil proceedings.
Ordnance Survey Copyright 100049046 (2011)


Scale @ A3:
1:195,000

02.55




Kilometers

Office:



Fairbairn House, Ashton Lane
Sale, M33 6WP. Tel: 0161 962 1214

Client:



Cheshire East
Council

Project:

Cheshire East
Preliminary Flood Risk Assessment

Drawing Title:

Figure 3 - Historic
Fluvial & Tidal Flooding Incidents

Revision Information

Issue	Date	Orig	Chck	Rev	
Original	05/11	EDR	DRD	DRD	Draft PFRA mapping

Drawing Number:

PFRA/CE/Fig3/FluvTid