






Legend

-  Cheshire East Boundary
-  Local Flooding Incidents from Cheshire East Council Internal Consultation
-  Local Flooding Incidents from Congleton SFRA
-  Local Flooding Incidents from Crewe SFRA

Notes:
'Surface water' includes flooding from runoff, groundwater and SFRA data may include ordinary watercourses.
Where flooding from ordinary watercourses has been specified this is not displayed on this map but is instead included on Figure 3.



This map is reproduced from Ordnance Survey material with the permission of Ordnance Survey on behalf of the Controller of Her Majesty's Stationery Office © Crown copyright. Unauthorised reproduction infringes Crown and may lead to prosecution or civil proceedings.
Ordnance Survey Copyright 100049046 (2011)

Scale @ A3:
1:195,000

0 2.5 5
Kilometers

Office:



Fairbairn House, Ashton Lane
Sale, M33 6WP. Tel: 0161 962 1214

Client:



Project:

**Cheshire East
Preliminary Flood Risk Assessment**

Drawing Title:

**Figure 2 - Historic
Surface Water Flooding Incidents**

Revision Information					
Issue	Date	Orig	Chck	Rev	
Original	05/11	EDR	DRD	DRD	Draft PFRA mapping

Drawing Number:
PFRA/CE/Fig2/HistSWFlooding

