





# Legend

-  Cheshire East Boundary
-  Urban Area
-  National Park

Notes:



N

This map is reproduced from Ordnance Survey material with the permission of Ordnance Survey on behalf of the Controller of Her Majesty's Stationery Office © Crown copyright. Unauthorised reproduction infringes Crown and may lead to prosecution or civil proceedings.  
Ordnance Survey Copyright 100049046 (2011)

Scale @ A3:  
1:195,000

0 2.5 5  
Kilometers

Office:



Fairbairn House, Ashton Lane  
Sale, M33 6WP. Tel: 0161 962 1214

Client:



Project:

**Cheshire East  
Preliminary Flood Risk Assessment**

Drawing Title:

**Figure 1 - Cheshire East  
Boundary & PFRA Study Area**

Revision Information					
Issue	Date	Orig	Chck	Rev	
Original	05/11	EDR	DRD	DRD	Draft PFRA mapping

Drawing Number:

PFRA/CE/Fig1/Boundary