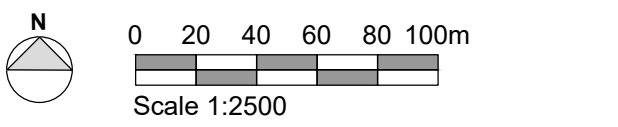


NOTES AEWTP026C

- All dimensions and levels are to be checked on site.
- Any discrepancies are to be reported to the architect before any work commences
- This drawing shall not be scaled to ascertain any dimensions. Work to figured dimensions only.
- This drawing shall not be reproduced without express written permission from AEW.
- Title overlay drawings and ownership boundaries are produced using all reasonable endeavors. AEW cannot be responsible for the accuracy or scale discrepancy of base plans supplied to them.
- All works are to be undertaken in accordance with Building Regulations and the latest British Standards.
- All proprietary materials and products are to be used strictly in accordance with the manufacturers recommendations.

CDM 2015

Client notified of duties:
Principal Designer:
Unless noted below, all known hazards have been highlighted on the drawing:

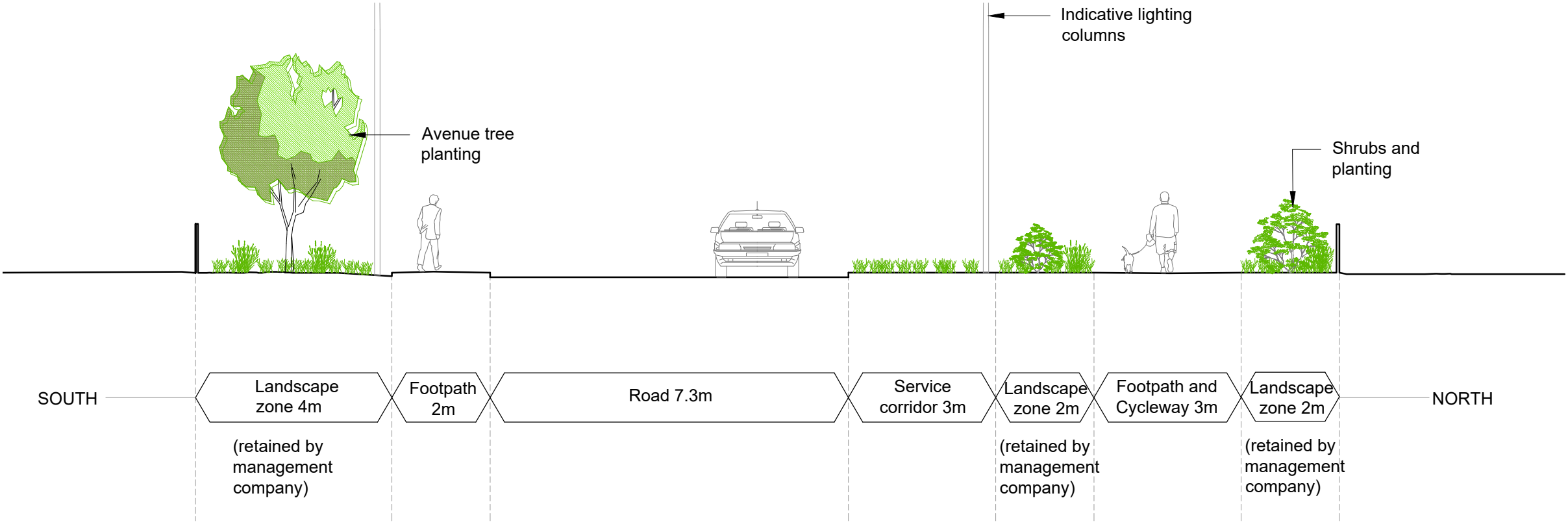
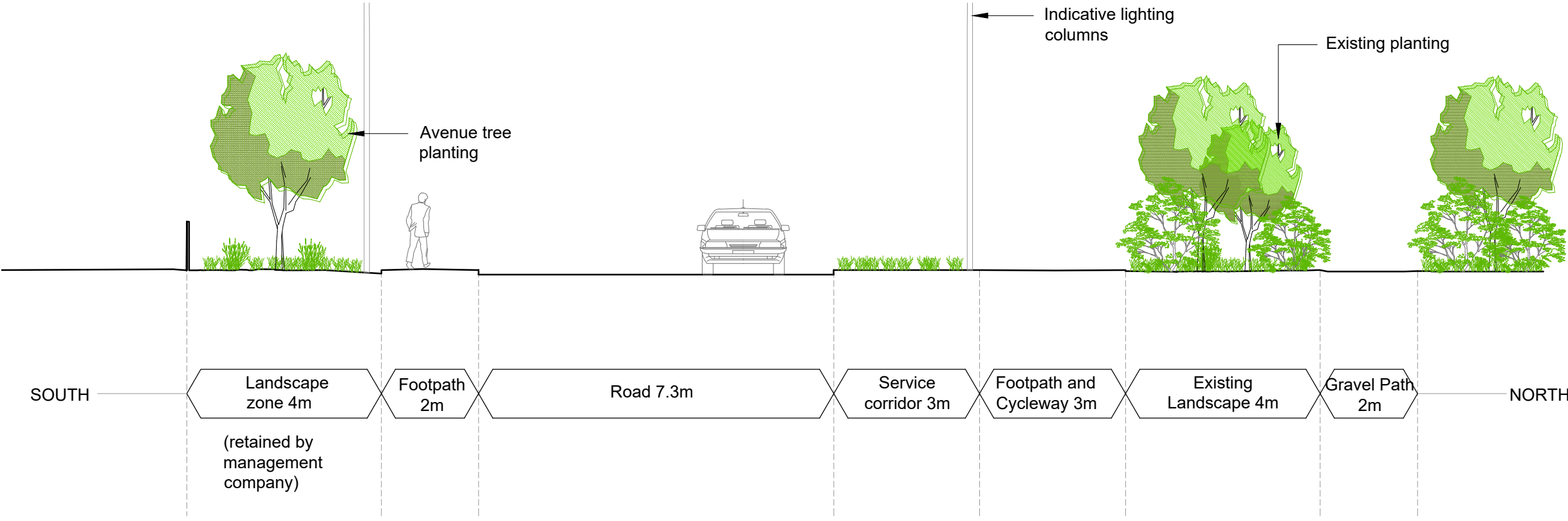


LEGEND

- Ownership Boundary
- Site boundary

PUBLIC RIGHTS OF WAY

- Existing to be retained
- Existing to be diverted
- Proposed route



Estate Road Section A-A
Scale 1:100

Estate Road Section B-B
Scale 1:100

P3	16/12/21	SG	AL
Footpath and landscape zone along estate road revised. Gravel path added and footpath route revised on section A-A			
P2	22/11/21	SG	AL
Phase 2 infrastructure updated			
P1	23/04/21	SG	AL
Initial Issue			
REV	Date	Drawn by: -	Checked by: -
Status	Purpose of Issue		
S2	For Information		
drawing stage	Planning		
client	Philip Posnett Houghton Estate		

project
**Cheshire Green Employment Park
Wardle, Nantwich**

drawing title
**Phase 2
Public Rights of Way Strategy**

date April 2021
scale@A1 1:2500

drawn SG
checked AL