






NOTES:
 This Site Plan does not show widths or construction details.


Borough/Parish Boundary 

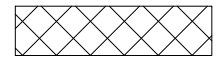
Public Right of Way 

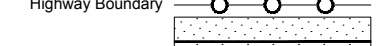
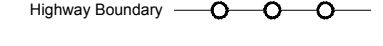
Ordnance Survey field number 


KEY:


Classified Road 


Highway to be stopped up 

Highway to be improved 

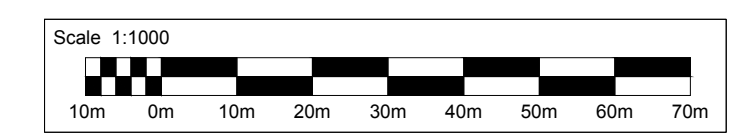
New Highway 


Private Means of Access to be stopped up 

New Means of Access 

The Common Seal of
 CHESHIRE EAST BOROUGH COUNCIL
 was hereunto affixed
 in the presence of

Dated this day of 2021



This map is based upon Ordnance Survey material with the permission of Ordnance Survey on behalf of the Controller of Her Majesty's Stationery Office © Crown copyright. Unauthorised reproduction infringes Crown copyright and may lead to prosecution or civil proceedings.
 CHESHIRE EAST COUNCIL 100049045 2019



THE CHESHIRE EAST COUNCIL
 (A533 MIDDLEWICH EASTERN BYPASS)
 (CLASSIFIED ROAD)
 (SIDE ROADS) ORDER 2021

PRIVATE MEANS OF
 ACCESS ALTERATIONS
 SITE PLAN NO. 2