








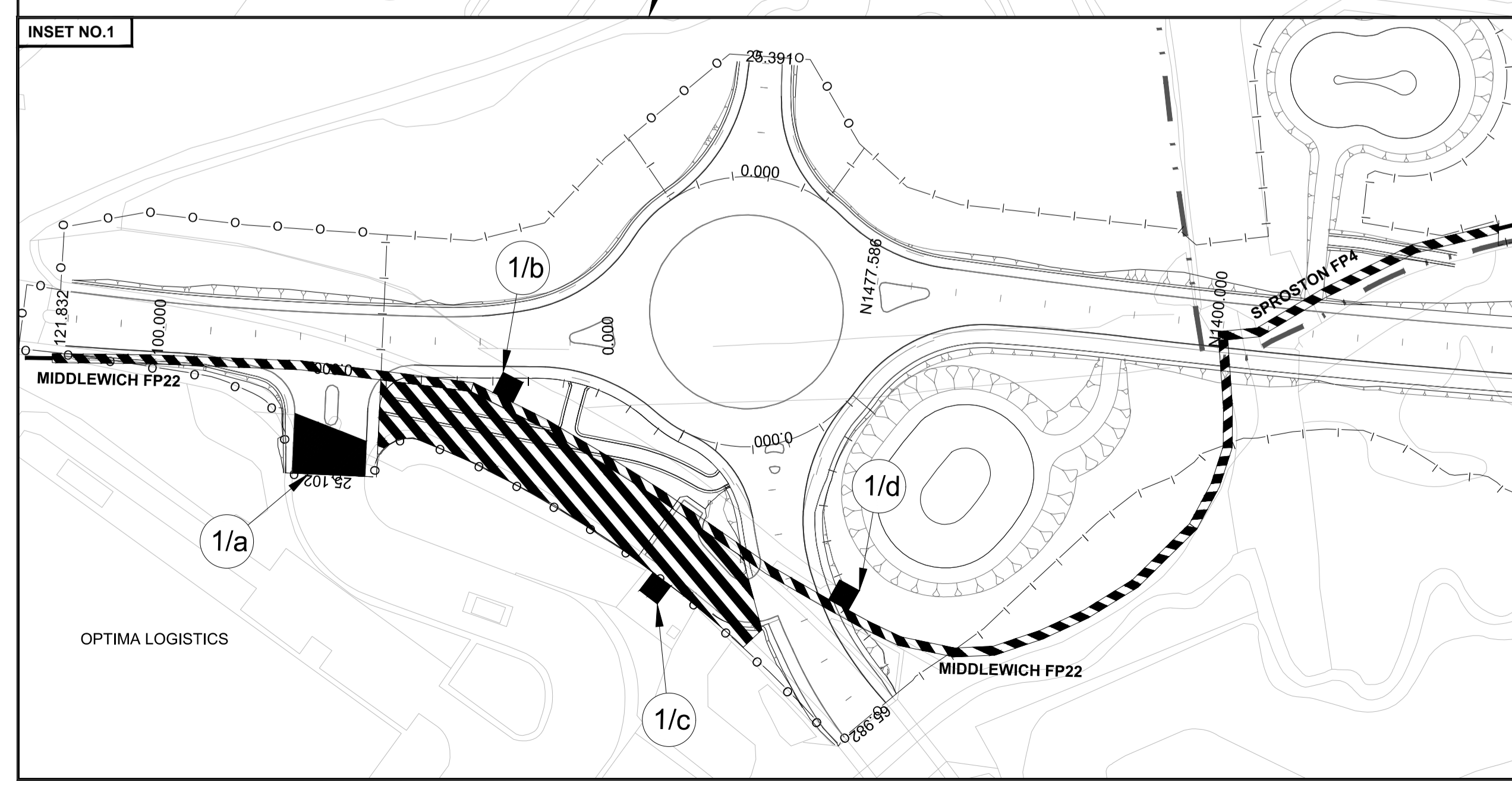
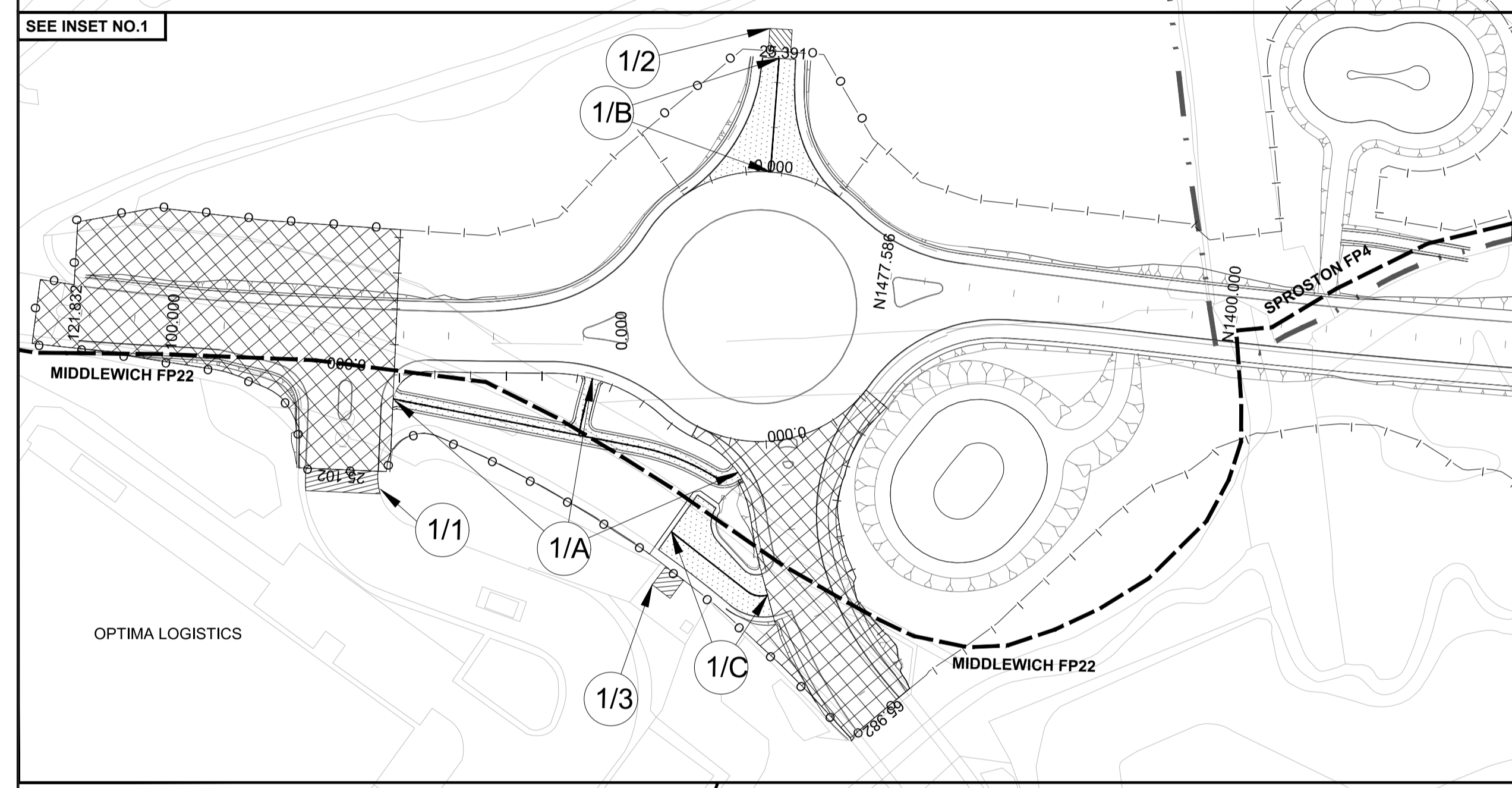
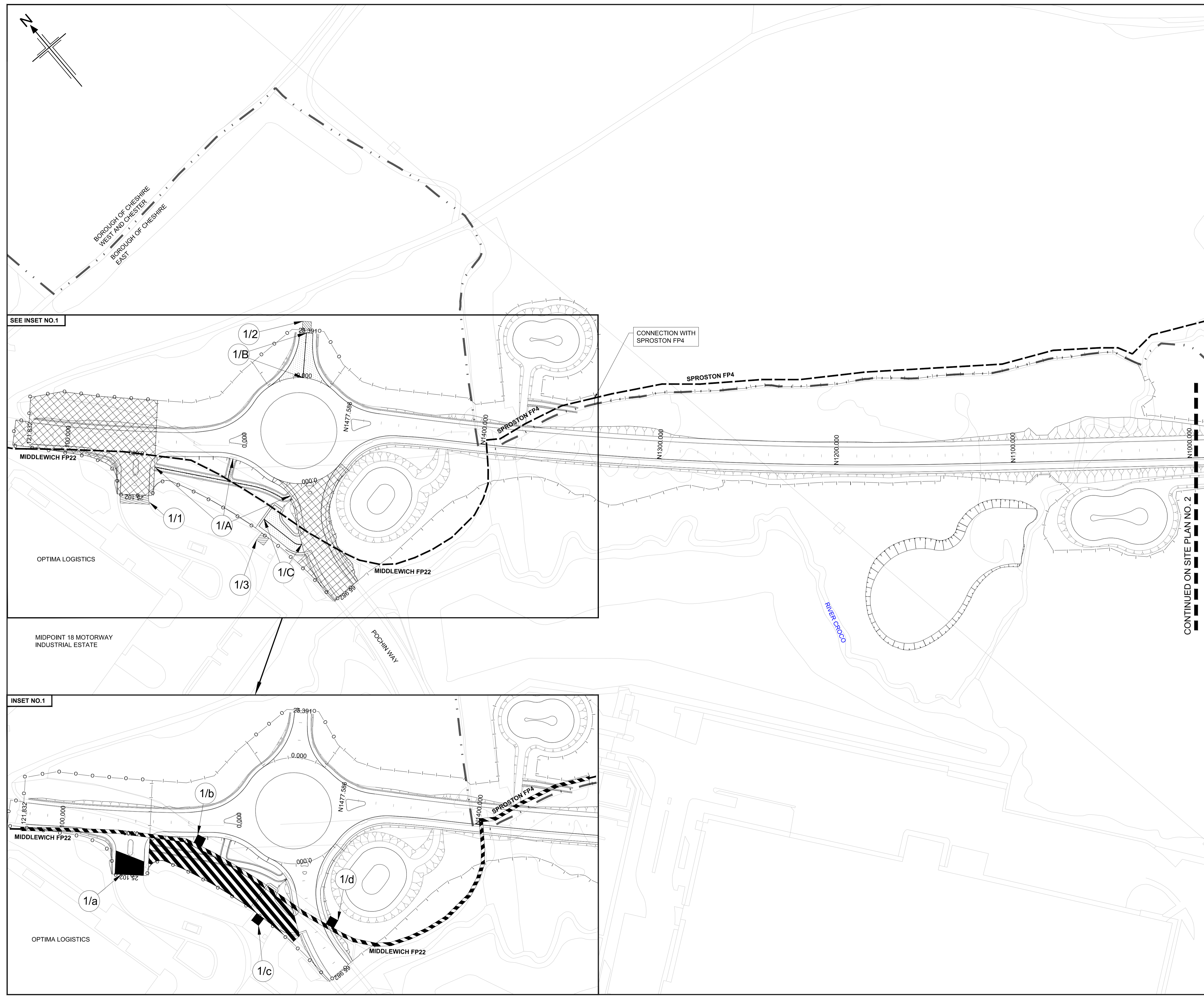


NOTES:
 This Site Plan does not show widths or construction details.
 Borough/Parish Boundary 
 Public Right of Way 
 Ordnance Survey field number 

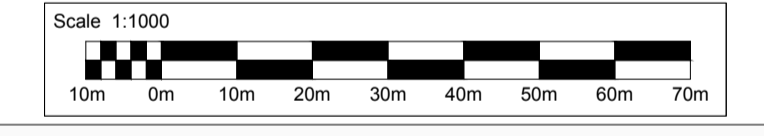
KEY:

Classified Road	
Highway to be stopped up	
Highway to be improved	
New Highway	
Private Means of Access to be stopped up	
New Means of Access	



CONTINUED ON SITE PLAN NO. 2

The Common Seal of
 CHESHIRE EAST BOROUGH COUNCIL
 was heretofore affixed
 in the presence of
 Dated this day of 2021



This map is based upon Ordnance Survey material with the permission of Ordnance Survey on behalf of the Controller of Her Majesty's Stationery Office © Crown copyright. Unauthorised reproduction infringes Crown copyright and may lead to prosecution or civil proceedings. CHESHIRE EAST COUNCIL 100049045 2019



THE CHESHIRE EAST COUNCIL
 (A533 MIDDLEWICH EASTERN BYPASS)
 (CLASSIFIED ROAD)
 (SIDE ROADS) ORDER 2021

POCHIN WAY AND PUBLIC
 RIGHT OF WAY
 ALTERATIONS
 SITE PLAN NO. 1