




AEC – LANDSCAPE APPRAISAL

PHOTOGRAPHS OF TREES, THE SITE AND SURROUNDINGS

REFERENCE:	55-276
SITE NAME:	Barleybat Hall, 47 Liverpool Road West, Church Lawton
DATE OF VISIT:	27 th March 2023
COMPLETED BY:	Emma Hood
NOTE:	
TREES PROPOSED FOR FORMAL PROTECTION:	Individual trees – Copper beech and Oak, 3x groups comprising of Lime and a mix of Yew and Holly

PICTURE DESCRIPTION	PICTURE
Group G1 containing mature and established Yew and Holly looking north from the front of the Hall	
Group G1 looking west along Liverpool Road West	
Group G3 looking west across garden	

T2 from within garden



Group G2 looking east from front of house

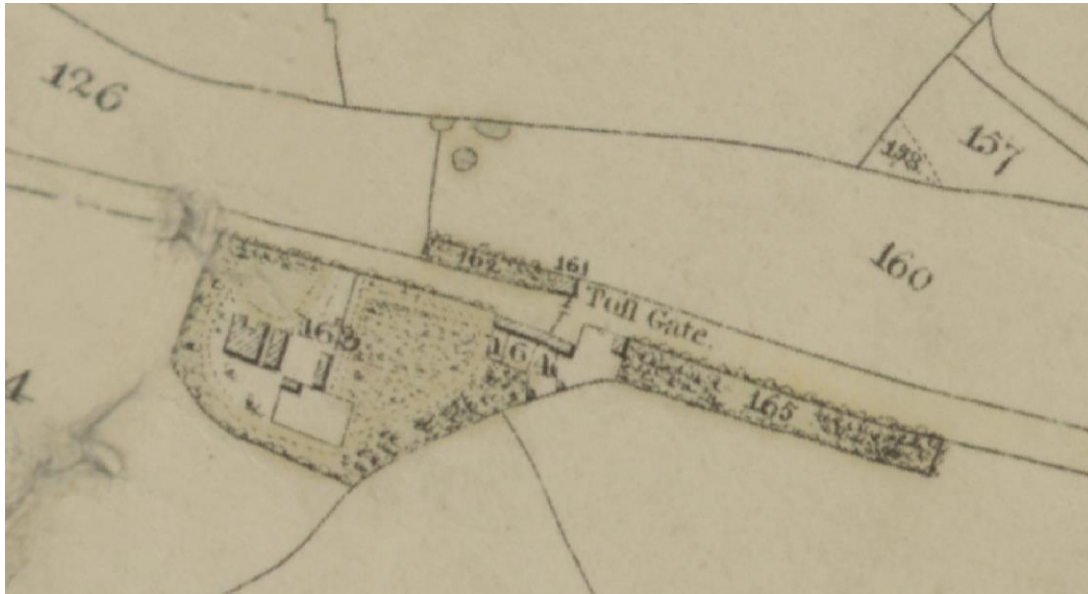


Looking east along Liverpool Road towards T1, G1 and G2

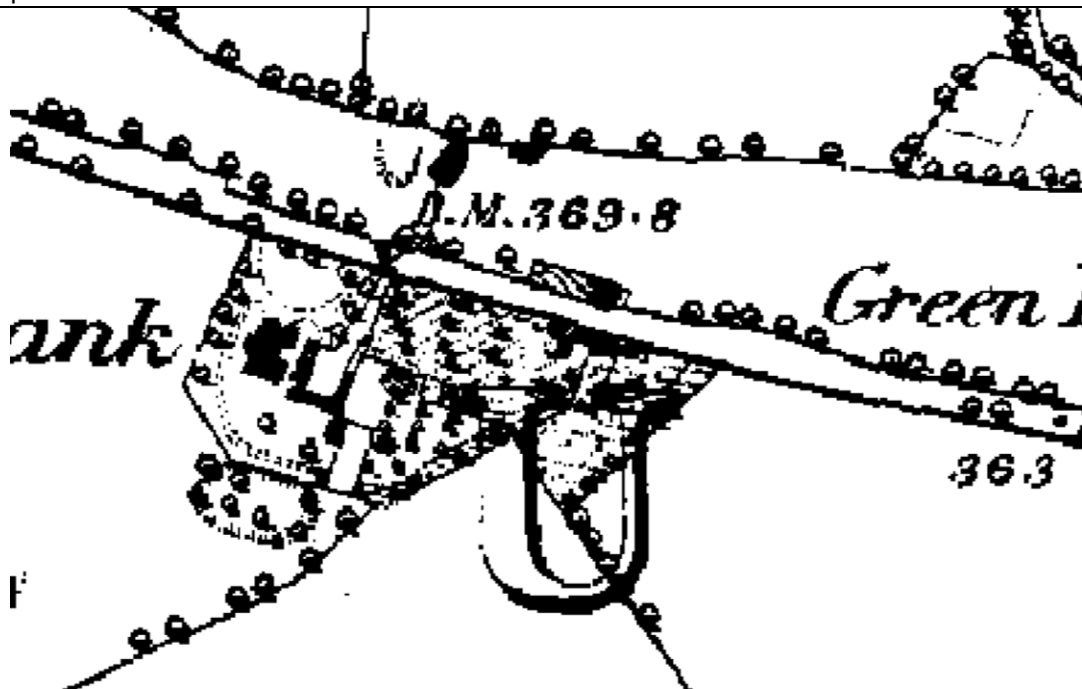


Looking west along Liverpool Road towards G1 and G2





Tithe Map taken from Cheshire Records site clearly identifying the presence of trees to be protected



1875 Ordnance Survey Map taken from Cheshire Records site clearly identifying the presence of trees to be protected