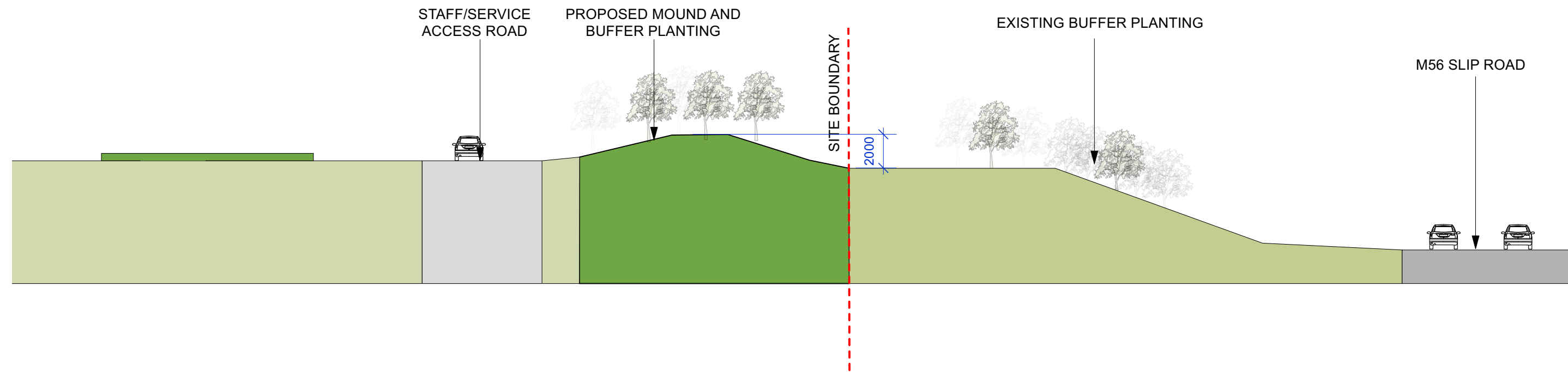
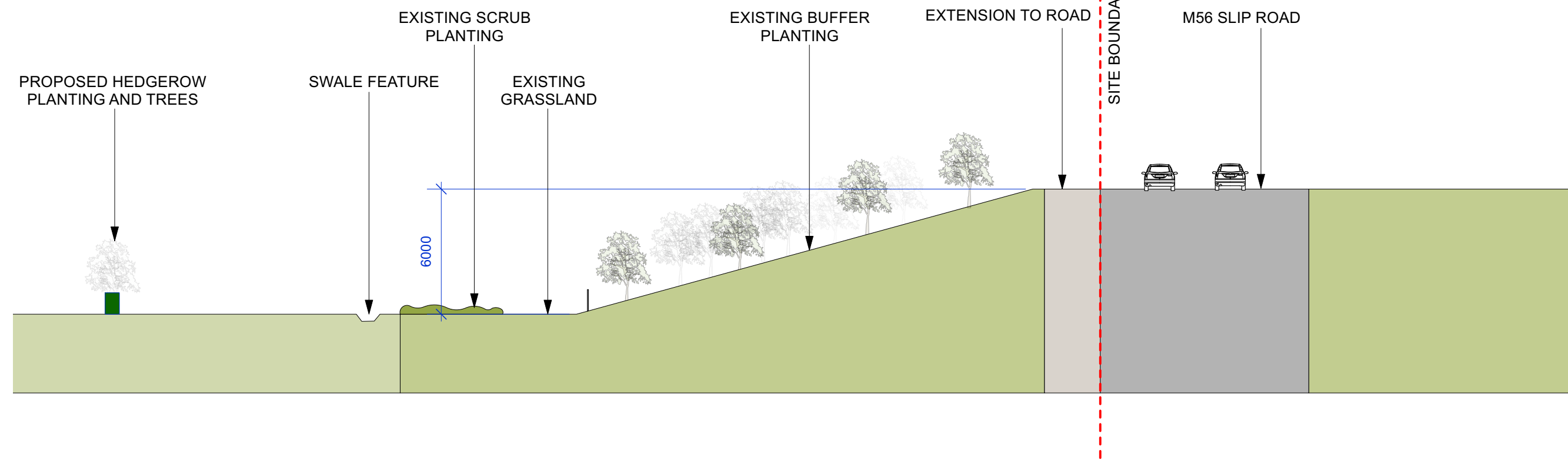


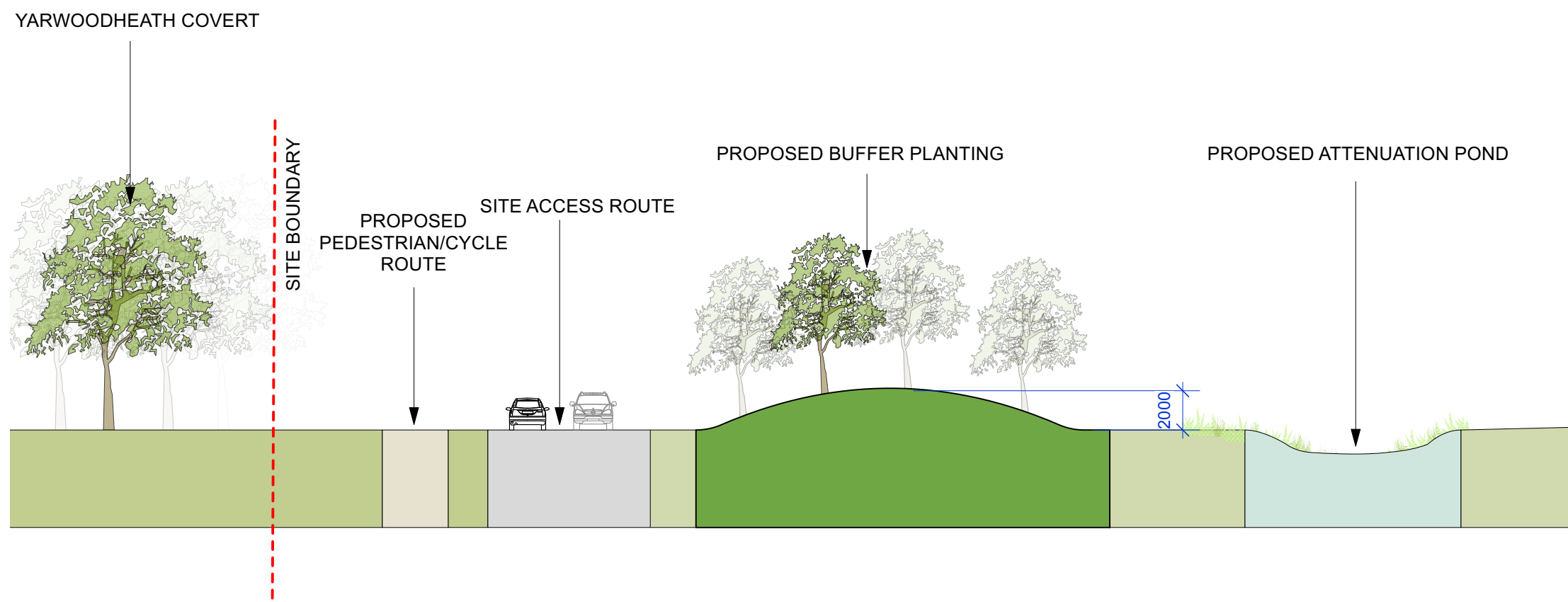
S1 Boundary Section 1
Scale: 1:250



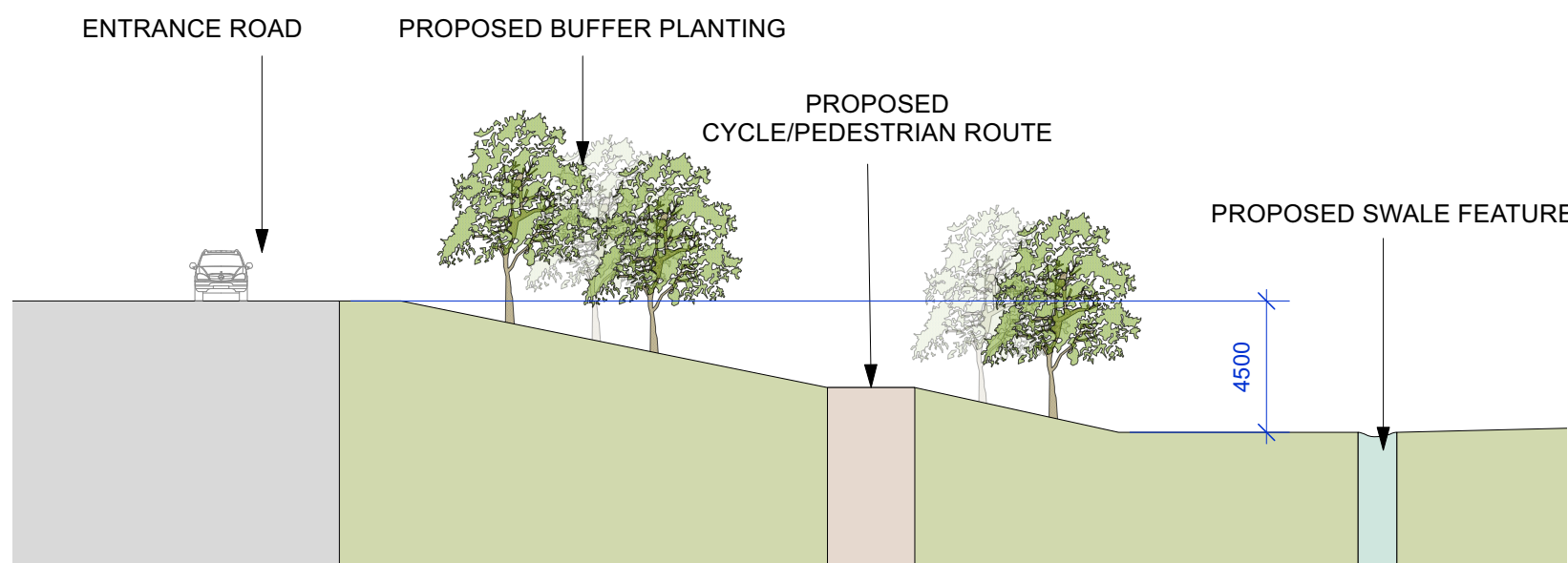
S2 Boundary Section 2
Scale: 1:250



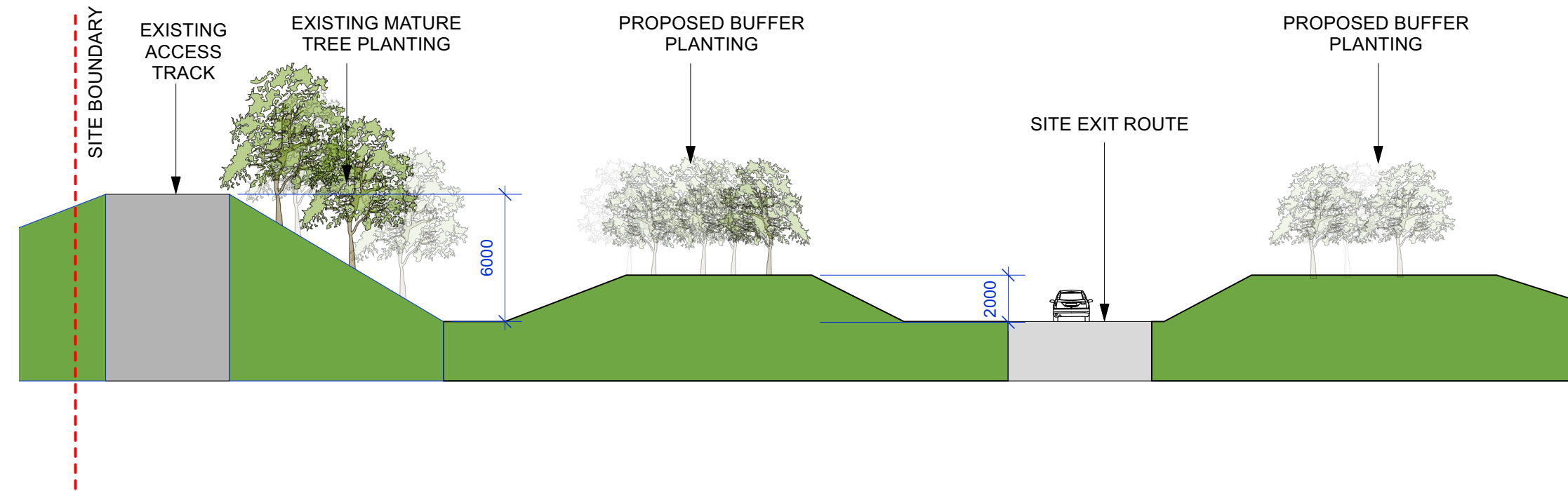
S3 Boundary Section 3
Scale: 1:250



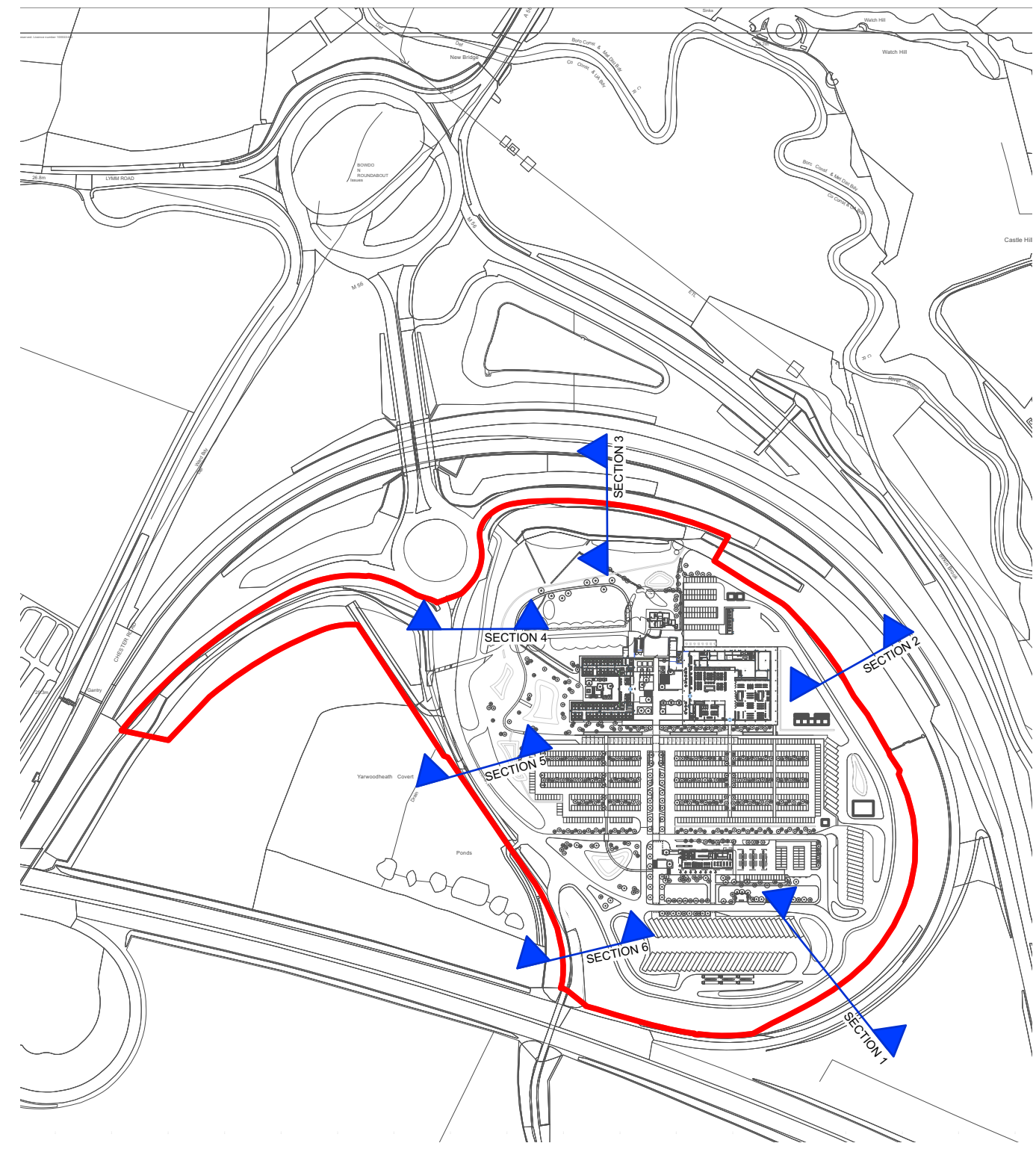
S5 Boundary Section 5
Scale: 1:250



S4 Boundary Section 4
Scale: 1:250



S6 Boundary Section 6
Scale: 1:250



P1 Location Plan
Scale: 1:5000

THIS DRAWING IS COPYRIGHT PROTECTED AND MAY NOT BE REPRODUCED IN WHOLE OR PART WITHOUT WRITTEN AUTHORITY FROM THE OWNER.

- NOTES:**
1. Do not scale from this drawing.
 2. Always work to noted dimensions.
 3. All dimensions are in millimetres unless otherwise stated.
 4. All setting out, levels and dimensions to be agreed on site.
 5. The dimensions of all materials must be checked on site before being laid out.
 6. This drawing must be read with the relevant specification clauses and detail drawings.
 7. Order of construction and setting out to be agreed on site.

S4-P09	20-02-23	Planning	JTO	GB
S4-P08	05-01-23	Planning	JTO	GB
S4-P07	20-12-22	Planning	CB	GB
S4-P06	17-02-22	Planning	SAB	GB
S4-P05	08-12-21	Planning	SAB	GB
S4-P04	29-10-21	Planning	SAB	GB
S4-P03	27-08-21	Planning	SAB	GB
S4-P02	17-08-21	Planning	SAB	GB
S4-P01	06-08-21	Planning	SAB	GB

Revision	Date	Description	Drawn	Apprvd.
----------	------	-------------	-------	---------

Planit I.E. Limited
E: info@planit-ie.com W: planit-ie.com
MANCHESTER
2 Back Grafton St, Altrincham, WA14 1DY
T: 0161 928 9281
LEEDS
No.1 Aire Street, Leeds Station, Leeds, LS1 4PR
T: 0113 824 6413
LIVERPOOL
Tempest S.3, 12 Tithebarn Street, Liverpool, L2 2DT
T: 0151 363 1230
LONDON
Unit 6 Waterside, 44-48 Wharf Road, London, N1 7UX
T: 0207 253 5678
STANDISH
Standish Gatehouse, Stonehouse, Gloucestershire, GL10 3BZ
T: 0145 360 7080

Client Tatton Services

Project Tatton Motorway Service Area

Drg Title Long Site sections - Sheet 2

Created on 06.08.21 Created by SAB Approved by GB

Scale VARIES Size A1 Workstage Stage 2

Drg No. 2607-PLA-XX-DR-L-3001 Suitability S4 Revision P09