


Cheshire East - Green Spaces Maintenance Policy				COMMITTEE PAPER VERSION - SUBJECT TO FINAL DATA QUALITY ASSURANCE CHECK PRIOR TO USE IN CONSULTATION					
Appendix C - Schedule of sites not registered in CEC ownership									
September 2023									

Notes for Users


- 1) This document should be read in conjunction with the Green Spaces Maintenance Policy which is included within the consultation materials
- 2) This schedule sets out those sites maintained by ANSA Environmental Services on behalf of the Council. It does not contain those sites maintained by Cheshire East Highways OR Countryside Services which are maintained currently under a separate regime.
- 3) The schedule can be filtered across all headings by using the drop down box to the right hand side of each heading title
- 4) To find specific sites please use the Eastings and Northings <https://griDriveeferencefinder.com/>
- 5) The schedule is locked and cannot be edited - any feedback on specific sites should be captured under the consultation questionnaire


								Maintenance Categorisation	
Site Ref	Site Name	Town	Ward	Eastings	Northings	Asset Type	Category	Proposed Typology	Proposed Amenity Level
374386,360987	Abbey Road, nr 9	Sandbach	Sandbach Elworth	374386	360987	2 - Highway	2	G - Inspection only	NA
390818, 374867	Abbots Close, land adjacent footpath	Macclesfield	Macclesfield Tytherington	390818	374867	3 - Housing Estates	2	E - Rural Open Spaces	Low
363287,353039	Acton Car Park	Acton	Bunbury	363287	353039	6 - Other	2	G - Inspection only	NA
379627,356787	Acton Way planters, nr entrance from Sandbach Road	Church Lawton	Odd Rode	379627	356787	2 - Highway	3	H - No Inspection / Maintenance	NA
369346,355204	Albion Street Scout Fields	Crewe	Crewe West	369346	355204	5 - Open Space	2	E - Rural Open Spaces	Low
387220, 378457	Alderley Road, nr 3 The Crescent to nr Kirkeyditch Farm	Mottram St. Andrew	Prestbury	387220	378457	2 - Highway	2	E - Rural Open Spaces	Low
384847,381125	Alderley Road, nr The Rectory PH (Miller & Carter)	Wilmslow	Wilmslow East	384847	381125	2 - Highway	3	H - No Inspection / Maintenance	NA
384736,381013	Alderley Road Shrub Island	Wilmslow	Wilmslow East	384736	381013	2 - Highway	3	H - No Inspection / Maintenance	NA
387161, 378444	Alderley Road, sides of entrance to The Crescent	Mottram St. Andrew	Prestbury	387161	378444	2 - Highway	2	E - Rural Open Spaces	Low
384434,380757	Alderley Road, nr Coach & Four Public House	Wilmslow	Wilmslow East	384434	380757	2 - Highway	2	E - Rural Open Spaces	Low
370915,364922	AlexanDrivea Road, nr 52 to 56	Middlewich	Middlewich	370915	364922	2 - Highway	2	E - Rural Open Spaces	Low
369465,355214	All Saints Church (area to front)	Crewe	Crewe West	369465	355214	1 - Churchyards	2	D - Urban Open Spaces	Low
365928,353661	A51 Alvaston Roundabout, adjacent The Sacred OrchaRoad PH	Nantwich	Nantwich North and West	365928	353661	2 - Highway	2	E - Rural Open Spaces	Low
385393,382053	Alveston Drive, nr 52 to nr 1 Shargate Close	Wilmslow	Wilmslow Dean Row	385393	382053	2 - Highway	2	E - Rural Open Spaces	Low
385380,382021	Alveston Drive, nr Sandhurst Drive entrance	Wilmslow	Wilmslow Dean Row	385380	382021	2 - Highway	2	E - Rural Open Spaces	Low
370824,366582	Angus Gr Play Area	Middlewich	Middlewich	370824	366582	5 - Open Space	2	E - Rural Open Spaces	Low
386516,361800	Appleton Close	Congleton	Congleton East	386516	361800	2 - Highway	2	E - Rural Open Spaces	Low
398172,384758	Arnold Rhodes Recreation ground	Disley	Disley	398172	384758	5 - Open Space	2	E - Rural Open Spaces	Low
391284,371886	Ash Grove & Cornbrook Road Corner	Macclesfield	Macclesfield South	391284	371886	3 - Housing Estates	2	D - Urban Open Spaces	Low
386777, 361976	Astbury Lane Ends, nr 137 to 151 Canal Road	Congleton	Congleton East	386777	361976	2 - Highway	2	G - Inspection only	NA
386785, 361953	Astbury Lane Ends, nr 2	Congleton	Congleton East	386785	361953	2 - Highway	2	E - Rural Open Spaces	Low
386771,361905	Astbury Lane Ends, nr The Brambles to 12	Congleton	Congleton East	386771	361905	2 - Highway	2	E - Rural Open Spaces	Low
387004, 362319	Avon Drive to Sefton Avenue footpath	Congleton	Congleton East	387004	362319	6 - Other	2	D - Urban Open Spaces	Low
374507,361491	Bagmere Close, between 7 & 8	Sandbach	Sandbach Elworth	374507	361491	3 - Housing Estates	3	H - No Inspection / Maintenance	NA
380296,355449	Bailey Crescent	Alsager	Alsager	380296	355449	3 - Housing Estates	2	D - Urban Open Spaces	Low
385313,362441	Banky Fields, nr 113 Waggs Road	Congleton	Congleton West	385313	362441	2 - Highway	2	E - Rural Open Spaces	Low


Notes for Users


- 1) This document should be read in conjunction with the Green Spaces Maintenance Policy which is included within the consultation materials
- 2) This schedule sets out those sites maintained by ANSA Environmental Services on behalf of the Council. It does not contain those sites maintained by Cheshire East Highways OR Countryside Services which are maintained currently under a separate regime.
- 3) The schedule can be filtered across all headings by using the drop down box to the right hand side of each heading title
- 4) To find specific sites please use the Eastings and Northings <https://griDriveeferencefinder.com/>
- 5) The schedule is locked and cannot be edited - any feedback on specific sites should be captured under the consultation questionnaire


								Maintenance Categorisation	
Site Ref	Site Name	Town	Ward	Eastings	Northings	Asset Type	Category	Proposed Typology	Proposed Amenity Level
383252,357378	Barnbridge Close	Scholar Green	Odd Rode	383252	357378	2 - Highway	2	E - Rural Open Spaces	Low
375173,377313	Beggarmans Lane to Tree Way	Knutsford	Knutsford	375173	377313	2 - Highway	2	E - Rural Open Spaces	Low
375319,361437	Belmont Ave & Queens Drive Roundabout	Sandbach	Sandbach Town	375319	361437	2 - Highway	2	E - Rural Open Spaces	Low
375321,377991	Bexton Lane & Toft Road Corner	Knutsford	Knutsford	375321	377991	2 - Highway	2	E - Rural Open Spaces	Low
383869,363167	Birch Road, 34 to 46	Congleton	Congleton West	383869	363167	2 - Highway	2	E - Rural Open Spaces	Low
390131,373785	Bishopton Drive, nr White House	Macclesfield	Broken Cross and Upton	390131	373785	5 - Open Space	2	E - Rural Open Spaces	Low
390131,373785	Blackshaw Close & Minton Close	Congleton	Congleton East	387793	362218	2 - Highway	2	E - Rural Open Spaces	Low
387955,362299	Blackshaw Close, opp 33 to 37	Congleton	Congleton East	387955	362299	3 - Housing Estates	2	D - Urban Open Spaces	Low
377916, 355508	Bollin Close	Alsager	Alsager	377916	355508	2 - Highway	3	H - No Inspection / Maintenance	NA
377916,355508	Bollin Close, between 10 & 12	Sandbach	Sandbach Elworth	374348	361462	3 - Housing Estates	3	H - No Inspection / Maintenance	NA
389890, 377434	Bollin Grove Recreation Ground (non CEC owned area)	Prestbury	Prestbury	389890	377434	5 - Open Space	2	E - Rural Open Spaces	Low
392036,376930	Bollington Road, nr 68 to 74	Bollington	Bollington	392036	376930	3 - Housing Estates	2	D - Urban Open Spaces	Low
370788,365249	Booth Lane, opp Long Lane South Junction	Middlewich	Middlewich	370788	365249	2 - Highway	2	E - Rural Open Spaces	Low
387851,362346	Bosley View, between 16 & 17	Congleton	Congleton East	387851	362346	3 - Housing Estates	2	D - Urban Open Spaces	Low
384283,362385	Bowness Crescent, nr 83 Ullswater Road	Congleton	Congleton West	384283	362385	6 - Other	2		
392726, 383499	Brecon Close Playing Field (non CEC owned area)	Poynton	Poynton East and Pott Shrig	392726	383499	5 - Open Space	2	E - Rural Open Spaces	Low
365788,353133	Brereton Drive, nr & opp 32 to 38	Nantwich	Nantwich North and West	365788	353133	3 - Housing Estates	2	D - Urban Open Spaces	Low
386187,383097	Brereton Road, nr 9 Dean Road	Handforth	Handforth	386187	383097	6 - Other	2		
390197,376963	Bridge Green, nr 28	Prestbury	Prestbury	390197	376963	5 - Open Space	2	E - Rural Open Spaces	Low
385157,382223	Bridgefield Ave, opp 124 Manchester Road	Wilmslow	Wilmslow Lacey Green	385157	382223	2 - Highway	2	E - Rural Open Spaces	Low
359191,353287	Brindley Common	Brindley	Wrenbury	359191	353287	5 - Open Space	2	E - Rural Open Spaces	Low
392639,374548	Brocklehurst Ave & Lathom Way Corner	Macclesfield	Macclesfield Hurdsfield	392639	374548	3 - Housing Estates	2	D - Urban Open Spaces	Low
390108,377646	Brocklehurst Drive, nr entrance from Butley Lanes	Prestbury	Prestbury	390108	377646	2 - Highway	3	H - No Inspection / Maintenance	NA
386704,363146	Bromley Road & Coronation Road Corner	Congleton	Congleton East	386704	363146	2 - Highway	2	E - Rural Open Spaces	Low
370755, 366053	Brooks Lane (adjacent canal)	Middlewich	Middlewich	370755	366053	5 - Open Space	2	E - Rural Open Spaces	Low
381399,375273	Broomfield Close to Wheat Moss	Chelford	Chelford	381399	375273	3 - Housing Estates	2	D - Urban Open Spaces	Low
381197,375298	Broomfield Close, between 2 & 16	Chelford	Chelford	381197	375298	3 - Housing Estates	2	D - Urban Open Spaces	Low
381335,375368	Broomfield Close, nr Barncroft Close	Chelford	Chelford	381335	375368	3 - Housing Estates	2	D - Urban Open Spaces	Low
391892,384028	Buckfast Close, nr 2 to 15	Poynton	Poynton West and Adlington	391892	384028	2 - Highway	3	H - No Inspection / Maintenance	NA


Cheshire East - Green Spaces Maintenance Policy				COMMITTEE PAPER VERSION - SUBJECT TO FINAL DATA QUALITY ASSURANCE CHECK PRIOR TO USE IN CONSULTATION					
Appendix C - Schedule of sites not registered in CEC ownership									
September 2023									
Notes for Users									
1) This document should be read in conjunction with the Green Spaces Maintenance Policy which is included within the consultation materials									
2) This schedule sets out those sites maintained by ANSA Environmental Services on behalf of the Council. It does not contain those sites maintained by Cheshire East Highways OR Countryside Services which are maintained currently under a separate regime.									
3) The schedule can be filtered across all headings by using the drop down box to the right hand side of each heading title									
4) To find specific sites please use the Eastings and Northings https://griDriveeferencefinder.com/									
5) The schedule is locked and cannot be edited - any feedback on specific sites should be captured under the consultation questionnaire									
								Maintenance Categorisation	
Site Ref	Site Name	Town	Ward	Eastings	Northings	Asset Type	Category	Proposed Typology	Proposed Amenity Level
356618,357718	Bunbury Jubilee Playing Field	Bunbury	Bunbury	356618	357718	5 - Open Space	2	E - Rural Open Spaces	Low
387200,362925	Burns Road, nr 33 to 49	Congleton	Congleton East	387200	362925	3 - Housing Estates	2	D - Urban Open Spaces	Low
387213,362989	Burns Road, nr 63 Fern Cres	Congleton	Congleton East	387213	362989	2 - Highway	2	E - Rural Open Spaces	Low
381033,377387	Buttermere Drive, nr entrance from Ancoats Lane	Great Warford	Mobberley	381033	377387	2 - Highway	2	E - Rural Open Spaces	Low
399073,384518	Buxton Road Recreation ground	Disley	Disley	399073	384518	5 - Open Space	2	B - Outdoor Sport	Medium
397194,384586	Buxton Road West War Memorial	Disley	Disley	397194	384586	4 - Cenotaphs	2	F - Cemeteries, Church Yards and Mer	Medium
392633,377639	Calder Close, opp 7 to 25	Bollington	Bollington	392633	377639	5 - Open Space	2	E - Rural Open Spaces	Low
386579,362268	Canal Road & Daven Road Corner, nr The Laurels Care Home	Congleton	Congleton East	386579	362268	2 - Highway	2	E - Rural Open Spaces	Low
386579,362230	Canal Road, nr 2 Daven Road	Congleton	Congleton East	386579	362230	2 - Highway	2	E - Rural Open Spaces	Low
375000,378722	Canute Place Roundabout	Knutsford	Knutsford	375000	378722	2 - Highway	2	E - Rural Open Spaces	Low
392454,374493	Carisbrook Ave, nr The Mulberry Bush PH	Macclesfield	Macclesfield Hurdsfield	392454	374493	2 - Highway	2	E - Rural Open Spaces	Low
376398,378000	Carrwood, nr 22 to 48	Knutsford	Knutsford	376398	378000	5 - Open Space	2	E - Rural Open Spaces	Low
370718,366830	Centurion Way Roundabout, by Kinderton Hall	Middlewich	Middlewich	370718	366830	2 - Highway	2	E - Rural Open Spaces	Low
370983,366771	Centurion Way, Holmes Chapel Road to White Park Close	Middlewich	Middlewich	370983	366771	2 - Highway	2	E - Rural Open Spaces	Low
370336,364792	Chadwick Road, between 31a & 33 to behind Sutton Lane Playing Field	Middlewich	Middlewich	370336	364792	3 - Housing Estates	2	D - Urban Open Spaces	Low
370354,364878	Chadwick Road, between 66 & 68 to behind CloseedfoRoad Primary School	Middlewich	Middlewich	370354	364878	3 - Housing Estates	2	D - Urban Open Spaces	Low
370424,364731	Chadwick Road, nr 3 Ashmore Close	Middlewich	Middlewich	370424	364731	2 - Highway	2	E - Rural Open Spaces	Low
398067,384493	Chantry Road, behind 175 to side of 177	Disley	Disley	398067	384493	2 - Highway	2	E - Rural Open Spaces	Low
398042,384623	Chantry Road, between 83 & 111	Disley	Disley	398042	384623	3 - Housing Estates	2	D - Urban Open Spaces	Low
398030,384520	Chantry Road, side of 175	Disley	Disley	398030	384520	2 - Highway	2	E - Rural Open Spaces	Low
373258, 356106	Chatham Way	Haslington	Haslington	373258	356106	5 - Open Space	2	E - Rural Open Spaces	Low
380561,357428	Chestnut Ave, opp 8 to 34	Rode Heath	Odd Rode	380561	357428	2 - Highway	2	E - Rural Open Spaces	Low
365260,351069	Cheyne Walk, between 6 & 7	Nantwich	Nantwich South and Stapel	365260	351069	5 - Open Space	2	E - Rural Open Spaces	Low
373290,351276	Chorlton Roundabout	Weston	Wybunbury	373290	351276	2 - Highway	2	E - Rural Open Spaces	Low
370638,355603	Christ Church (excluding paved areas)	Crewe	Crewe Central	370638	355603	1 - Churchyards	2	F - Cemeteries, Church Yards and Mer	Low
391391, 373559	Christ Church & Car Park	Macclesfield	Macclesfield Central	391391	373559	1 - Churchyards	1	F - Cemeteries, Church Yards and Mer	Medium

Cheshire East - Green Spaces Maintenance Policy				COMMITTEE PAPER VERSION - SUBJECT TO FINAL DATA QUALITY ASSURANCE CHECK PRIOR TO USE IN CONSULTATION					
Appendix C - Schedule of sites not registered in CEC ownership									
September 2023									
Notes for Users									
1) This document should be read in conjunction with the Green Spaces Maintenance Policy which is included within the consultation materials									
2) This schedule sets out those sites maintained by ANSA Environmental Services on behalf of the Council. It does not contain those sites maintained by Cheshire East Highways OR Countryside Services which are maintained currently under a separate regime.									
3) The schedule can be filtered across all headings by using the drop down box to the right hand side of each heading title									
4) To find specific sites please use the Eastings and Northings				https://griDriveeferencefinder.com/					
5) The schedule is locked and cannot be edited - any feedback on specific sites should be captured under the consultation questionnaire									
								Maintenance Categorisation	
Site Ref	Site Name	Town	Ward	Eastings	Northings	Asset Type	Category	Proposed Typology	Proposed Amenity Level
384299,363475	Churchill Close, nr 29 to 36	Congleton	Congleton West	384299	363475	2 - Highway	2	E - Rural Open Spaces	Low
384330,363464	Churchill Close, nr 36	Congleton	Congleton West	384330	363464	2 - Highway	2	E - Rural Open Spaces	Low
384360,363474	Churchill Close, nr 55 Naseby Road	Congleton	Congleton West	384360	363474	2 - Highway	2	E - Rural Open Spaces	Low
384165,363466	Churchill Close, nr Cumberland Road	Congleton	Congleton West	384165	363466	2 - Highway	2	E - Rural Open Spaces	Low
391566,373549	Churchill Way Shrub Bed, nr PC & Tesco Metro	Macclesfield	Macclesfield Central	391566	373549	2 - Highway	2	E - Rural Open Spaces	Low
391617,374188	Coare Street & Beech Lane Corner	Macclesfield	Macclesfield Tytherington	391617	374188	2 - Highway	2	E - Rural Open Spaces	Low
370261,366039	Community Centre, St Anns Walk	Middlewich	Middlewich	370261	366039	6 - Other	2	D - Urban Open Spaces	Low
376066,360350	Condcliffe Close, entrance from Palmer Road	Sandbach	Sandbach Heath and East	376066	360350	3 - Housing Estates	2	D - Urban Open Spaces	Low
376571,361689	Congleton Road, nr 139 to 151	Sandbach	Sandbach Town	376571	361689	2 - Highway	2	E - Rural Open Spaces	Low
375943,361232	Congleton Road, nr 2a Tatton Drive	Sandbach	Sandbach Town	375943	361232	2 - Highway	2	E - Rural Open Spaces	Low
367776,355548	Coppenhall Lane, nr Barlows Scrap Yard	Woolstanwood	Wistaston	367776	355548	2 - Highway	2	E - Rural Open Spaces	Low
370617,364938	Coronation Road, nr 28 to 48	Middlewich	Middlewich	370617	364938	2 - Highway	2	E - Rural Open Spaces	Low
375305,360417	Crewe Road, nr 121 to 133a	Sandbach	Sandbach Heath and East	375305	360417	2 - Highway	2	E - Rural Open Spaces	Low
378660,355275	Crewe Road, nr entrance to Arrowsmith Drive	Alsager	Alsager	378660	355275	2 - Highway	2	E - Rural Open Spaces	Low
392011,372832	Cross St & Old Mill Lane Corner	Macclesfield	Macclesfield Central	392011	372832	2 - Highway	3	H - No Inspection / Maintenance	NA
391987,372840	Cross Street, behind 94 to 100 LoRoad Street	Macclesfield	Macclesfield Central	391987	372840	2 - Highway	2	E - Rural Open Spaces	Low
391364,373944	Cumberland St & Westminster Road Roundabout	Macclesfield	Macclesfield Tytherington	391364	373944	2 - Highway	2	E - Rural Open Spaces	Low
374476,361456	Cumbermere Drive, nr 1 Bagmere Close & 2 Peckforton Close	Sandbach	Sandbach Elworth	374476	361456	3 - Housing Estates	3	H - No Inspection / Maintenance	NA
385947,363804	Daisybank Drive, between 6 & 9 Hampshire Close	Congleton	Congleton West	385947	363804	3 - Housing Estates	2	D - Urban Open Spaces	Low
387077,362748	Dale Cres, nr 87 to 101	Congleton	Congleton East	387077	362748	5 - Open Space	2	E - Rural Open Spaces	Low
378140,355304	Dane Close, behind No.10	Alsager	Alsager	378140	355304	3 - Housing Estates	2	D - Urban Open Spaces	Low
397826,384347	Dane Hill Close to Goyt Road, nr Buxton Old Road	Disley	Disley	397826	384347	2 - Highway	2	E - Rural Open Spaces	Low
397771, 384357	Dane Hill Close, front of 1 - 7 opposite nr 2	Disley	Disley	397771	384357	2 - Highway	2	E - Rural Open Spaces	Low
385406, 363234	Dane Street to Rope Walk footpath	Congleton	Congleton East	385406	363234	3 - Housing Estates	2	G - Inspection only	NA
386700, 362215	Daven Road between 24 - 28 (adjacent canal)	Congleton	Congleton East	386700	362215	3 - Housing Estates	2	G - Inspection only	NA
370847,364473	Davenham Way, nr 2 to 8	Middlewich	Middlewich	370847	364473	2 - Highway	2	E - Rural Open Spaces	Low
374288,361660	Dean Close, nr 7	Sandbach	Sandbach Elworth	374288	361660	3 - Housing Estates	3	H - No Inspection / Maintenance	NA
392918,374505	Delamere Drive, nr 26	Macclesfield	Macclesfield Hurdsfield	392918	374505	3 - Housing Estates	2	D - Urban Open Spaces	Low
378100,355045	Dickinson Way	Alsager	Alsager	378100	355045	2 - Highway	2	E - Rural Open Spaces	Low

Cheshire East - Green Spaces Maintenance Policy				COMMITTEE PAPER VERSION - SUBJECT TO FINAL DATA QUALITY ASSURANCE CHECK PRIOR TO USE IN CONSULTATION					
Appendix C - Schedule of sites not registered in CEC ownership									
September 2023									
Notes for Users									
1) This document should be read in conjunction with the Green Spaces Maintenance Policy which is included within the consultation materials									
2) This schedule sets out those sites maintained by ANSA Environmental Services on behalf of the Council. It does not contain those sites maintained by Cheshire East Highways OR Countryside Services which are maintained currently under a separate regime.									
3) The schedule can be filtered across all headings by using the drop down box to the right hand side of each heading title									
4) To find specific sites please use the Eastings and Northings https://griDriveeferencefinder.com/									
5) The schedule is locked and cannot be edited - any feedback on specific sites should be captured under the consultation questionnaire									
								Maintenance Categorisation	
Site Ref	Site Name	Town	Ward	Eastings	Northing	Asset Type	Category	Proposed Typology	Proposed Amenity Level
385511,381740	Dorchester Close, nr 15 to 19	Wilmslow	Wilmslow Dean Row	385511	381740	2 - Highway	2	E - Rural Open Spaces	Low
391384,375100	Dorchester Way, behind 1 & 3 Thetford Close	Macclesfield	Macclesfield Tytherington	391384	375100	2 - Highway	2	E - Rural Open Spaces	Low
391101,375743	Dorchester Way, behind 7 Lindrick Close	Macclesfield	Macclesfield Tytherington	391101	375743	2 - Highway	2	E - Rural Open Spaces	Low
391465,375105	Dorchester Way, nr 14 Thetford Close	Macclesfield	Macclesfield Tytherington	391465	375105	2 - Highway	2	E - Rural Open Spaces	Low
391525,375118	Dorchester Way, nr footpath at side of 18	Macclesfield	Macclesfield Tytherington	391525	375118	2 - Highway	2	E - Rural Open Spaces	Low
370441,355592	Dorfold St to Tollitt St rear shrub bed	Crewe	Crewe Central	370441	355592	5 - Open Space	3	H - No Inspection / Maintenance	NA
369537,355964	Dunwoody Way Large Roundabout	Crewe	Crewe Central	369537	355964	2 - Highway	2	E - Rural Open Spaces	Low
369527,355846	Dunwoody Way Small Roundabout	Crewe	Crewe Central	369527	355846	2 - Highway	2	E - Rural Open Spaces	Low
386149,363579	Eardley Cres, nr entrance to Eagland Place	Congleton	Congleton West	386149	363579	2 - Highway	2	E - Rural Open Spaces	Low
370727, 355758	Earle Street Roundabout	Crewe	Crewe Central	370727	355758	2 - Highway	2	E - Rural Open Spaces	Low
370584,355777	Earle St, shrub beds between Market St & Hill St	Crewe	Crewe Central	370584	355777	2 - Highway	2	E - Rural Open Spaces	Low
390060,373481	Earlsway, nr 34 Ivy Road	Macclesfield	Macclesfield West and Ivy	390060	373481	2 - Highway	2	E - Rural Open Spaces	Low
389667,373384	Earlsway, nr 53	Macclesfield	Macclesfield West and Ivy	389667	373384	3 - Housing Estates	2	D - Urban Open Spaces	Low
386898,362732	Edinburgh Road, nr 39 to 41	Congleton	Congleton East	386898	362732	2 - Highway	2	E - Rural Open Spaces	Low
380531,355680	Edwards Way verge	Alsager	Alsager	380531	355680	3 - Housing Estates	2	D - Urban Open Spaces	Low
380481,355558	Edwards Way Play Area	Alsager	Alsager	380481	355558	3 - Housing Estates	2	D - Urban Open Spaces	Low
397900,384177	Elizabeth Avenue verges	Disley	Disley	397900	384177	2 - Highway	2	E - Rural Open Spaces	Low
370699,365403	Elm Road & Booth Lane Junction	Middlewich	Middlewich	370699	365403	2 - Highway	2	E - Rural Open Spaces	Low
370526,365341	Elm Road Roundabout	Middlewich	Middlewich	370526	365341	2 - Highway	2	E - Rural Open Spaces	Low
373918,360897	Elworth Road, nr 91	Sandbach	Sandbach Elworth	373918	360897	2 - Highway	2	E - Rural Open Spaces	Low
386196,361717	Falmouth Road to behind 26 Camborne Close	Congleton	Congleton East	386196	361717	5 - Open Space	2	E - Rural Open Spaces	Low
387000,363070	Fern Crescent, nr 2 to 8	Congleton	Congleton East	387000	363070	2 - Highway	2	E - Rural Open Spaces	Low
389356,373157	Ferndale Crescent, nr 21 to 29	Macclesfield	Macclesfield West and Ivy	389356	373157	3 - Housing Estates	2	D - Urban Open Spaces	Low
368009, 354711	Field Lane, against Wistaston Brook	Wistaston	Wistaston	368009	354711	6 - Other	1	G - Inspection only	NA
381029,355180	Foden Avenue, nr 67 Linley Grove	Alsager	Alsager	381029	355180	2 - Highway	3	H - No Inspection / Maintenance	NA
374590,359185	Forge Fields Playing Field	Sandbach	Sandbach Ettiley Heath and	374590	359185	5 - Open Space	2	B - Outdoor Sport	Medium
374996,359279	Forge Fields, nr 1 Oldfield Road	Wheelock	Sandbach Ettiley Heath and	374996	359279	3 - Housing Estates	2	D - Urban Open Spaces	Low
384276,380468	Fulshaw Cross Roundabout	Wilmslow	Wilmslow West and Chorle	384276	380468	2 - Highway	2	E - Rural Open Spaces	Low
376335,361407	Gawsworth Drive, nr 1 Brereton Close & 2 Capesthorpe Close	Sandbach	Sandbach Town	376335	361407	2 - Highway	2	E - Rural Open Spaces	Low

Cheshire East - Green Spaces Maintenance Policy				COMMITTEE PAPER VERSION - SUBJECT TO FINAL DATA QUALITY ASSURANCE CHECK PRIOR TO USE IN CONSULTATION					
Appendix C - Schedule of sites not registered in CEC ownership									
September 2023									
Notes for Users									
1) This document should be read in conjunction with the Green Spaces Maintenance Policy which is included within the consultation materials									
2) This schedule sets out those sites maintained by ANSA Environmental Services on behalf of the Council. It does not contain those sites maintained by Cheshire East Highways OR Countryside Services which are maintained currently under a separate regime.									
3) The schedule can be filtered across all headings by using the drop down box to the right hand side of each heading title									
4) To find specific sites please use the Eastings and Northings https://griDriveeferencefinder.com/									
5) The schedule is locked and cannot be edited - any feedback on specific sites should be captured under the consultation questionnaire									
								Maintenance Categorisation	
Site Ref	Site Name	Town	Ward	Easting	Northing	Asset Type	Category	Proposed Typology	Proposed Amenity Level
376311,361472	Gawsworth Drive, nr 1 Capesthorpe Close & 2 Doddington Drive	Sandbach	Sandbach Town	376311	361472	2 - Highway	2	E - Rural Open Spaces	Low
376331,361348	Gawsworth Drive, nr 1 Dorfold Close & 2 Brereton Close	Sandbach	Sandbach Town	376331	361348	2 - Highway	2	E - Rural Open Spaces	Low
376224,361497	Gawsworth Drive Open Space	Sandbach	Sandbach Town	376224	361497	3 - Housing Estates	2	E - Rural Open Spaces	Low
385920,364049	Giantswood Lane to Ascot Close	Congleton	Congleton West	385920	364049	2 - Highway	2	E - Rural Open Spaces	Low
386059,364017	Giantswood Lane, nr 22 to 24	Congleton	Congleton West	386059	364017	2 - Highway	2	E - Rural Open Spaces	Low
386071,363982	Giantswood Lane, nr 29 to 33	Congleton	Congleton West	386071	363982	2 - Highway	2	E - Rural Open Spaces	Low
386025,364056	Giantswood Lane, nr 30	Congleton	Congleton West	386025	364056	2 - Highway	2	E - Rural Open Spaces	Low
391803,384219	Glastonbury Drive, opp 9 to 39	Poynton	Poynton West and Adlington	391803	384219	2 - Highway	2	E - Rural Open Spaces	Low
369792,366224	Glastonbury Drive, nr 46 Nantwich Road	Middlewich	Middlewich	369792	366224	2 - Highway	2	E - Rural Open Spaces	Low
367855,355097	Glendale Close, entrance to Old Gorse Covert	Crewe	Wistaston	367855	355097	3 - Housing Estates	2	D - Urban Open Spaces	Low
373771,360634	Goldsmith Drive & Byron Close Roundabout	Sandbach	Sandbach Ettiley Heath and	373771	360634	2 - Highway	2	E - Rural Open Spaces	Low
387382,364503	Gordale Close, opp 2 to 10	Congleton	Congleton East	387382	364503	2 - Highway	2	E - Rural Open Spaces	Low
376436,377531	Goughs Lane & Chelford Road Roundabout	Knutsford	Knutsford	376436	377531	2 - Highway	2	E - Rural Open Spaces	Low
374212,361572	Gowy Close to Tame Close footpath	Sandbach	Sandbach Elworth	374212	361572	3 - Housing Estates	3	H - No Inspection / Maintenance	NA
374237,361602	Gowy Close, nr 9 & 11	Sandbach	Sandbach Elworth	374237	361602	3 - Housing Estates	3	H - No Inspection / Maintenance	NA
397789,384292	Goyt Road, nr & opp 2 to 24	Disley	Disley	397789	384292	2 - Highway	2	E - Rural Open Spaces	Low
374530,361457	Grange Way & Cumbermere Drive, behind 2 to 8 Bagmere Close	Sandbach	Sandbach Elworth	374530	361457	3 - Housing Estates	3	H - No Inspection / Maintenance	NA
374440,361499	Grange Way Estate footpath	Sandbach	Sandbach Elworth	374440	361499	3 - Housing Estates	2	D - Urban Open Spaces	Low
374509,361263	Grange Way, behind 10 to 14 Tabley Close	Sandbach	Sandbach Elworth	374509	361263	3 - Housing Estates	3	H - No Inspection / Maintenance	NA
374526,361099	Grange Way, nr 1 Budworth Close	Sandbach	Sandbach Elworth	374526	361099	3 - Housing Estates	3	H - No Inspection / Maintenance	NA
374529,361426	Grange Way, nr 1 Cumbermere Drive	Sandbach	Sandbach Elworth	374529	361426	3 - Housing Estates	3	H - No Inspection / Maintenance	NA
374542, 361413	Grange Way, nr 1 Hatchmere Close	Sandbach	Sandbach Elworth	374542	361413	3 - Housing Estates	3	H - No Inspection / Maintenance	NA
374558,361465	Grange Way, nr 1 Oakmere Close	Sandbach	Sandbach Elworth	374558	361465	3 - Housing Estates	3	H - No Inspection / Maintenance	NA
374525,361351	Grange Way, nr 1 Pickmere Close	Sandbach	Sandbach Elworth	374525	361351	3 - Housing Estates	3	H - No Inspection / Maintenance	NA
374546,361150	Grange Way, nr 1 Taxmere Close & 2 Rostherne Way	Sandbach	Sandbach Elworth	374546	361150	3 - Housing Estates	3	H - No Inspection / Maintenance	NA


Cheshire East - Green Spaces Maintenance Policy								COMMITTEE PAPER VERSION - SUBJECT TO FINAL DATA QUALITY ASSURANCE CHECK PRIOR TO USE IN CONSULTATION			
Appendix C - Schedule of sites not registered in CEC ownership											
September 2023											
Notes for Users											
1) This document should be read in conjunction with the Green Spaces Maintenance Policy which is included within the consultation materials											
2) This schedule sets out those sites maintained by ANSA Environmental Services on behalf of the Council. It does not contain those sites maintained by Cheshire East Highways OR Countryside Services which are maintained currently under a separate regime.											
3) The schedule can be filtered across all headings by using the drop down box to the right hand side of each heading title											
4) To find specific sites please use the Eastings and Northings https://griDriveeferencefinder.com/											
5) The schedule is locked and cannot be edited - any feedback on specific sites should be captured under the consultation questionnaire											
								Maintenance Categorisation			
Site Ref	Site Name	Town	Ward	Eastings	Northings	Asset Type	Category	Proposed Typology	Proposed Amenity Level		
374520,361298	Grange Way, nr 50 Rostherne Way & 2 Pickmere Close	Sandbach	Sandbach Elworth	374520	361298	3 - Housing Estates	3	H - No Inspection / Maintenance	NA		
390712,383709	Grebe Close, behind 21	Poynton	Poynton West and Adlington	390712	383709	5 - Open Space	2	D - Urban Open Spaces	Low		
379590,355616	Green Drive, nr Alsager Drive Day Nursery	Alsager	Alsager	379590	355616	6 - Other	2	D - Urban Open Spaces	Low		
384442, 380686	Greenway to Alderley Road footpath	Wilmslow	Wilmslow East	384442	380686	2 - Highway	3	H - No Inspection / Maintenance	NA		
370849,354543	Gresty Road, nr The AlexanDrivea Stadium	Crewe	Crewe South	370849	354543	5 - Open Space	2	E - Rural Open Spaces	Low		
384072,363449	Grosvenor Road, between 14 & 16	Congleton	Congleton West	384072	363449	2 - Highway	2	E - Rural Open Spaces	Low		
384126,363455	Grosvenor Road, nr 21 Cumberland Road	Congleton	Congleton West	384126	363455	2 - Highway	2	E - Rural Open Spaces	Low		
379136, 379643	Hall Bank Scout Hut	Mobberley	Mobberley	379136	379643	5 - Open Space	2	G - Inspection only	NA		
367026,345399	Hankelow Common	Hankelow	Audlem	367026	345399	5 - Open Space	2	E - Rural Open Spaces	Low		
387495,364364	Harvey Road, nr 47 to 51	Congleton	Congleton East	387495	364364	2 - Highway	2	E - Rural Open Spaces	Low		
373681,356955	Haslington Playing Fields	Haslington	Haslington	373681	356955	6 - Other	2	B - Outdoor Sport	Medium		
378684,356821	Alsager Household Waste Recycling Centre	Alsager	Alsager	378684	356821	6 - Other	2	G - Inspection only	NA		
378666,356227	Hassall Road, near 119	Alsager	Alsager	378666	356227	2 - Highway	3	H - No Inspection / Maintenance	NA		
384214,381111	Hawthorn St & Altrincham Road Island	Wilmslow	Wilmslow West and Chorley	384214	381111	2 - Highway	2	E - Rural Open Spaces	Low		
384259,363722	Hawthorne Close, nr 11	Congleton	Congleton West	384259	363722	2 - Highway	2	E - Rural Open Spaces	Low		
370194,365549	Hayhurst Avenue Roundabout	Middlewich	Middlewich	370194	365549	2 - Highway	2	E - Rural Open Spaces	Low		
369857,365588	Hayhurst Avenue to Simonswood Close footpath	Middlewich	Middlewich	369857	365588	2 - Highway	2	E - Rural Open Spaces	Low		
376557, 360542	Heath Road & Manor Road Corner	Sandbach	Sandbach Heath and East	376557	360542	2 - Highway	2	E - Rural Open Spaces	Low		
384308,362968	Heath Road, nr 2a & 2b	Congleton	Congleton West	384308	362968	2 - Highway	2	E - Rural Open Spaces	Low		
384287,362974	Heath Road nr 59 Blythe Avenue	Congleton	Congleton West	384287	362974	2 - Highway	2	E - Rural Open Spaces	Low		
378693,356035	Heathwood Drive, nr entrance from Hassall Road	Alsager	Alsager	378693	356035	2 - Highway	3	H - No Inspection / Maintenance	NA		
365191,350918	Hellath Wen, nr 7 to 15	Nantwich	Nantwich South and Stapelton	365191	350918	2 - Highway	2	E - Rural Open Spaces	Low		
387628,362569	Henshall Hall Drive, opp 69 to 75	Congleton	Congleton East	387628	362569	2 - Highway	2	E - Rural Open Spaces	Low		
371049,366601	HerefoRoad Way to Holmes Chapel Road Footpath	Middlewich	Middlewich	371049	366601	2 - Highway	2	E - Rural Open Spaces	Low		
389447, 373479	Heyes Farm Road, nr entrance Princes Way	Macclesfield	Macclesfield West and Ivy	389447	373479	3 - Housing Estates	2	D - Urban Open Spaces	Low		
385887,362888	High St, nr 52 to 56	Congleton	Congleton West	385887	362888	2 - Highway	2	E - Rural Open Spaces	Low		
365054, 352390	High Street, nr 15	Nantwich	Nantwich South and Stapelton	365054	352390	2 - Highway	3	H - No Inspection / Maintenance	NA		
391930,372465	High Street, nr 208	Macclesfield	Macclesfield South	391930	372465	6 - Other	2	D - Urban Open Spaces	Low		
365119,352271	High Street, nr 47	Nantwich	Nantwich South and Stapelton	365119	352271	2 - Highway	3	H - No Inspection / Maintenance	NA		


Cheshire East - Green Spaces Maintenance Policy				COMMITTEE PAPER VERSION - SUBJECT TO FINAL DATA QUALITY ASSURANCE CHECK PRIOR TO USE IN CONSULTATION					
Appendix C - Schedule of sites not registered in CEC ownership									
September 2023									
Notes for Users									
1) This document should be read in conjunction with the Green Spaces Maintenance Policy which is included within the consultation materials									
2) This schedule sets out those sites maintained by ANSA Environmental Services on behalf of the Council. It does not contain those sites maintained by Cheshire East Highways OR Countryside Services which are maintained currently under a separate regime.									
3) The schedule can be filtered across all headings by using the drop down box to the right hand side of each heading title									
4) To find specific sites please use the Eastings and Northings https://griDriveeferencefinder.com/									
5) The schedule is locked and cannot be edited - any feedback on specific sites should be captured under the consultation questionnaire									
								Maintenance Categorisation	
Site Ref	Site Name	Town	Ward	Eastings	Northings	Asset Type	Category	Proposed Typology	Proposed Amenity Level
375691,360868	Hightown Roundabout	Sandbach	Sandbach Town	375691	360868	2 - Highway	2	E - Rural Open Spaces	Low
387301,362799	Hillary Ave to nr 16 Hutton Drive	Congleton	Congleton East	387301	362799	3 - Housing Estates	2	D - Urban Open Spaces	Low
374972,359404	Hind Heath Road & Crewe Road Corner	Wheelock	Sandbach Ettiley Heath and	374972	359404	3 - Housing Estates	2	D - Urban Open Spaces	Low
393116,383338	Hockley Road Playground	Poynton	Poynton East and Pott Shrig	393116	383338	5 - Open Space	2	D - Urban Open Spaces	Low
376319, 367113	Holmes Chapel Library Car Park	Holmes Chapel	Dane Valley	376319	367113	6 - Other	2	D - Urban Open Spaces	Low
371285,366615	Holmes Chapel Road & Centurion Way Roundabout	Middlewich	Middlewich	371285	366615	2 - Highway	2	E - Rural Open Spaces	Low
365628,352178	Hospital Street & Crewe Road Roundabout	Nantwich	Nantwich South and Stapel	365628	352178	2 - Highway	2	E - Rural Open Spaces	Low
369867,357891	Hurn Close Corner	Crewe	Crewe North	369867	357891	5 - Open Space	2	E - Rural Open Spaces	Low
378004,379897	Ilford Way Recreation ground	Mobberley	Mobberley	378004	379897	5 - Open Space	2	E - Rural Open Spaces	Low
368968,357391	James Atkinson Way	Leighton	Leighton	368968	357391	5 - Open Space	2	E - Rural Open Spaces	Low
378965,362367	John Ford Way Play Area	ArCloseid	Brereton Rural	378965	362367	5 - Open Space	2	D - Urban Open Spaces	Low
385288,363018	John St, nr Charter Vetinary Surgeons & Egerton St Garages	Congleton	Congleton West	385288	363018	2 - Highway	2	E - Rural Open Spaces	Low
384303,362571	Kendal Court, nr 16 to 23	Congleton	Congleton West	384303	362571	2 - Highway	2	E - Rural Open Spaces	Low
367822,351822	Kensington Drive to Potter Close	Wistaston	Wistaston	367822	351822	3 - Housing Estates	2	D - Urban Open Spaces	Low
385873,363722	Kent Drive, land between 3 and 5	Congleton	Congleton West	385873	363722	2 - Highway	2	E - Rural Open Spaces	Low
369679,365591	Kerridge Close, nr 5 to 15	Middlewich	Middlewich	369679	365591	2 - Highway	2	E - Rural Open Spaces	Low
359339,353257	Kidderton Lane, opp Kidderton Close	Brindley	Wrenbury	359339	353257	5 - Open Space	2	E - Rural Open Spaces	Low
371921,355630	Kipling Way to Hungerford Road	Crewe	Crewe East	371921	355630	3 - Housing Estates	2	D - Urban Open Spaces	Low
375697,378497	Knutsford War Memorial	Knutsford	Knutsford	375697	378497	4 - Cenotaphs	2	F - Cemeteries, Church Yards and Mer	Medium
369981,365337	Ladies Walk Play Area	Middlewich	Middlewich	369981	365337	6 - Other	2	D - Urban Open Spaces	Low
385645,363610	Lady Warburtons Walk, from Woodland Ave to Summerset Close	Congleton	Congleton West	385645	363610	6 - Other	2	G - Inspection only	NA
374423, 361463	Land adjoining 1 Peckforton Close	Sandbach	Sandbach Elworth	374423	361463	3 - Housing Estates	3	H - No Inspection / Maintenance	NA
374264, 361450	Lawton Way, nr 2 Dane Close (front of 2 - 14 Dane Close)	Sandbach	Sandbach Elworth	374264	361450	3 - Housing Estates	3	H - No Inspection / Maintenance	NA
374304, 361599	Land Adjoining 2 Goway Close	Sandbach	Sandbach Elworth	374304	361599	3 - Housing Estates	3	H - No Inspection / Maintenance	NA
384179, 362398	Langdale Court, between 5 and 6	Congleton	Congleton West	384179	362398	2 - Highway	2	G - Inspection only	NA
386116,381945	Larchwood Drive, between 11 & 15/17	Wilmslow	Wilmslow Dean Row	386116	381945	3 - Housing Estates	2	D - Urban Open Spaces	Low
374477,361209	Lawton Way, behind 1 to 17 Tabley Close	Sandbach	Sandbach Elworth	374477	361209	3 - Housing Estates	3	H - No Inspection / Maintenance	NA


Notes for Users


- 1) This document should be read in conjunction with the Green Spaces Maintenance Policy which is included within the consultation materials
- 2) This schedule sets out those sites maintained by ANSA Environmental Services on behalf of the Council. It does not contain those sites maintained by Cheshire East Highways OR Countryside Services which are maintained currently under a separate regime.
- 3) The schedule can be filtered across all headings by using the drop down box to the right hand side of each heading title
- 4) To find specific sites please use the Eastings and Northings <https://griDriveeferencefinder.com/>
- 5) The schedule is locked and cannot be edited - any feedback on specific sites should be captured under the consultation questionnaire


								Maintenance Categorisation	
Site Ref	Site Name	Town	Ward	Easting	Northing	Asset Type	Category	Proposed Typology	Proposed Amenity Level
374337,361314	Lawton Way, behind 22 & 24 Weaver Close	Sandbach	Sandbach Elworth	374337	361314	3 - Housing Estates	3	H - No Inspection / Maintenance	NA
374294,361363	Lawton Way, nr 1 Acacia Drive	Sandbach	Sandbach Elworth	374294	361363	3 - Housing Estates	3	H - No Inspection / Maintenance	NA
374270,361416	Lawton Way, nr 1 Dane Close	Sandbach	Sandbach Elworth	374270	361416	3 - Housing Estates	3	H - No Inspection / Maintenance	NA
374324, 361306	Lawton Way, nr 1 Etherow Close	Sandbach	Sandbach Elworth	374324	361306	3 - Housing Estates	3	H - No Inspection / Maintenance	NA
374416,361217	Lawton Way, nr 1 Radnor Close	Sandbach	Sandbach Elworth	374416	361217	3 - Housing Estates	3	H - No Inspection / Maintenance	NA
374294,361409	Lawton Way, nr 1 Weaver Close & 2 Bollin Close	Sandbach	Sandbach Elworth	374294	361409	3 - Housing Estates	3	H - No Inspection / Maintenance	NA
374506,361179	Lawton Way, nr 17 Budworth Close & 1 Chapelmere Close	Sandbach	Sandbach Elworth	374506	361179	3 - Housing Estates	3	H - No Inspection / Maintenance	NA
374363,361256	Lawton Way, nr 20 St Peters Drive	Sandbach	Sandbach Elworth	374363	361256	3 - Housing Estates	3	H - No Inspection / Maintenance	NA
374270,361503	Lawton Way, nr 54 Roman Way	Sandbach	Sandbach Elworth	374270	361503	3 - Housing Estates	3	H - No Inspection / Maintenance	NA
374273,361546	Lawton Way, nr 65 Roman Way & 1 Gowy Close	Sandbach	Sandbach Elworth	374273	361546	3 - Housing Estates	3	H - No Inspection / Maintenance	NA
374313,361564	Lawton Way, nr end of Dee Close	Sandbach	Sandbach Elworth	374313	361564	3 - Housing Estates	3	H - No Inspection / Maintenance	NA
374325,361617	Lawton Way, nr entrance to Dean Close	Sandbach	Sandbach Elworth	374325	361617	3 - Housing Estates	3	H - No Inspection / Maintenance	NA
364471,351888	Lea Ave & GeraRoad Drive Corner	Nantwich	Nantwich North and West	364471	351888	2 - Highway	2	E - Rural Open Spaces	Low
370497,365968	Lewin Street, between 52 & 58 (NidDriveies)	Middlewich	Middlewich	370497	365968	5 - Open Space	2	D - Urban Open Spaces	Low
384357,378158	London Road Island, nr Chapel Road & Macclesfield Road	Alderley Edge	Alderley Edge	384357	378158	2 - Highway	3	H - No Inspection / Maintenance	NA
391760,383105	London Road South, nr 34 to 52	Poynton	Poynton West and Adlington	391760	383105	2 - Highway	3	H - No Inspection / Maintenance	NA
392007, 372652	London Road, between Byrons St & Coronation St	Macclesfield	Macclesfield South	392007	372652	2 - Highway	3	H - No Inspection / Maintenance	NA
392009, 372572	London Road, between Byrons St & White St	Macclesfield	Macclesfield South	392009	372572	2 - Highway	3	H - No Inspection / Maintenance	NA
373608,361912	London Road, north of Elm Tree Lane	Sandbach	Sandbach Elworth	373608	361912	2 - Highway	2	G - Inspection only	NA
370751,365267	Long Lane South & Booth Lane Junction	Middlewich	Middlewich	370751	365267	2 - Highway	2	E - Rural Open Spaces	Low
383991,363519	Longdown Road to Bowden Close	Congleton	Congleton West	383991	363519	5 - Open Space	2	E - Rural Open Spaces	Low
383565, 363523	Longdown Road, between Eastcott Close & Lynalls Close	Congleton	Congleton West	383565	363523	2 - Highway	2	E - Rural Open Spaces	Low
384035, 363557	Longdown Road, nr 113 to 127	Congleton	Congleton West	384035	363557	2 - Highway	2	E - Rural Open Spaces	Low
383916, 363599	Longdown Road, nr 52 to 58	Congleton	Congleton West	383916	363599	5 - Open Space	2	E - Rural Open Spaces	Low
384033, 363534	Longdown Road, nr 76 to 86	Congleton	Congleton West	384033	363534	3 - Housing Estates	2	E - Rural Open Spaces	Low
383959, 363597	Longdown Road, nr 97 to 107	Congleton	Congleton West	383959	363597	2 - Highway	2	E - Rural Open Spaces	Low

Cheshire East - Green Spaces Maintenance Policy				COMMITTEE PAPER VERSION - SUBJECT TO FINAL DATA QUALITY ASSURANCE CHECK PRIOR TO USE IN CONSULTATION					
Appendix C - Schedule of sites not registered in CEC ownership									
September 2023									
Notes for Users									
1) This document should be read in conjunction with the Green Spaces Maintenance Policy which is included within the consultation materials									
2) This schedule sets out those sites maintained by ANSA Environmental Services on behalf of the Council. It does not contain those sites maintained by Cheshire East Highways OR Countryside Services which are maintained currently under a separate regime.									
3) The schedule can be filtered across all headings by using the drop down box to the right hand side of each heading title									
4) To find specific sites please use the Eastings and Northings				https://griDriveeferencefinder.com/					
5) The schedule is locked and cannot be edited - any feedback on specific sites should be captured under the consultation questionnaire									
								Maintenance Categorisation	
Site Ref	Site Name	Town	Ward	Eastings	Northings	Asset Type	Category	Proposed Typology	Proposed Amenity Level
379967, 355749	Longview Ave & Shady Gr Corner	Alsager	Alsager	379967	355749	2 - Highway	3	H - No Inspection / Maintenance	NA
386284, 362735	Lowe Ave, nr 6 to 20	Congleton	Congleton West	386284	362735	2 - Highway	2	E - Rural Open Spaces	Low
386180, 363991	Macclesfield Road, nr 1 Lower Heath Terrace	Congleton	Congleton West	386180	363991	2 - Highway	2	E - Rural Open Spaces	Low
371271, 355620	Macon Way, nr Macon Business Park	Crewe	Crewe East	371271	355620	2 - Highway	2	E - Rural Open Spaces	Low
371241, 355225	Macon Way, nr Manweb & Total Fitness	Crewe	Crewe East	371241	355225	2 - Highway	2	E - Rural Open Spaces	Low
376591, 359064	Malkins Bank Play Area	Sandbach	Brereton Rural	376591	359064	6 - Other	2	D - Urban Open Spaces	Low
383853, 363397	Malvern Close, nr 34 Leamington Road	Congleton	Congleton West	383853	363397	2 - Highway	2	E - Rural Open Spaces	Low
391587, 375044	Manchester Road, behind 17 to 39 Aylesbury Close	Macclesfield	Macclesfield Tytherington	391587	375044	2 - Highway	2	E - Rural Open Spaces	Low
391583, 375132	Manchester Road, nr 2 Dorchester Way	Macclesfield	Macclesfield Tytherington	391583	375132	2 - Highway	2	E - Rural Open Spaces	Low
374354, 361542	Manifold Close, nr 1 Dee Close	Sandbach	Sandbach Elworth	374354	361542	3 - Housing Estates	3	H - No Inspection / Maintenance	NA
370288, 365449	Manor Fields Island	Middlewich	Middlewich	370288	365449	2 - Highway	2	E - Rural Open Spaces	Low
356122, 345858	Marbury Play Area	Marbury	Wrenbury	356122	345858	5 - Open Space	2	D - Urban Open Spaces	Low
356083, 345869	Marbury Village Hall	Marbury	Wrenbury	356083	345869	6 - Other	2	E - Rural Open Spaces	Low
374878, 359310	Marriott Road, nr 13 Oldfield Road	Wheelock	Sandbach Ettiley Heath and	374878	359310	2 - Highway	2	E - Rural Open Spaces	Low
364256, 351881	Marsh Lane Play Area	Nantwich	Nantwich North and West	364256	351881	5 - Open Space	2	D - Urban Open Spaces	Low
378121, 355361	Marsh Lane, nr 12	Alsager	Alsager	378121	355361	2 - Highway	3	H - No Inspection / Maintenance	NA
387867, 362043	Marshall Grove Play Area	Congleton	Congleton East	387867	362043	5 - Open Space	2	D - Urban Open Spaces	Low
367582, 355574	Marshfield Bank Roundabout, nr The Farmhouse Pub	Crewe	Wistaston	367582	355574	2 - Highway	2	E - Rural Open Spaces	Low
387109, 362742	Matthews Pl, between 4 & 5	Congleton	Congleton East	387109	362742	2 - Highway	2	E - Rural Open Spaces	Low
393591, 381726	Meadowside, nr 3	Adlington	Poynton West and Adlington	393591	381726	2 - Highway	2	E - Rural Open Spaces	Low
390030, 373521	Merebrook Road, nr Calvary Church	Macclesfield	Macclesfield West and Ivy	390030	373521	2 - Highway	2	E - Rural Open Spaces	Low
385438, 383592	Meriton Road Island, nr 36 to 46	Handforth	Handforth	385438	383592	3 - Housing Estates	2	D - Urban Open Spaces	Low
385487, 383567	Meriton Road, between 49 & 51	Handforth	Handforth	385487	383567	3 - Housing Estates	2	D - Urban Open Spaces	Low
385444, 383563	Meriton Road, between 77 & 79	Handforth	Handforth	385444	383563	3 - Housing Estates	2	D - Urban Open Spaces	Low
375940, 379101	Merlin Ave to Heron Close	Knutsford	Knutsford	375940	379101	2 - Highway	2	E - Rural Open Spaces	Low
369145, 357430	Merlin Crescent rear to Bolshaw Close	Leighton	Leighton	369145	357430	2 - Highway	2	E - Rural Open Spaces	Low
370410, 366140	Middlewich Library (surrounding green space east and south)	Middlewich	Middlewich	370410	366140	6 - Other	2	D - Urban Open Spaces	Medium
374158, 361253	Middlewich Road, nr 203 to 231	Sandbach	Sandbach Elworth	374158	361253	2 - Highway	2	E - Rural Open Spaces	Low

Cheshire East - Green Spaces Maintenance Policy				COMMITTEE PAPER VERSION - SUBJECT TO FINAL DATA QUALITY ASSURANCE CHECK PRIOR TO USE IN CONSULTATION					
Appendix C - Schedule of sites not registered in CEC ownership									
September 2023									
Notes for Users									
1) This document should be read in conjunction with the Green Spaces Maintenance Policy which is included within the consultation materials									
2) This schedule sets out those sites maintained by ANSA Environmental Services on behalf of the Council. It does not contain those sites maintained by Cheshire East Highways OR Countryside Services which are maintained currently under a separate regime.									
3) The schedule can be filtered across all headings by using the drop down box to the right hand side of each heading title									
4) To find specific sites please use the Eastings and Northings https://griDriveeferencefinder.com/									
5) The schedule is locked and cannot be edited - any feedback on specific sites should be captured under the consultation questionnaire									
								Maintenance Categorisation	
Site Ref	Site Name	Town	Ward	Eastings	Northings	Asset Type	Category	Proposed Typology	Proposed Amenity Level
372273, 360959	Middlewich Road, opp 112 & 114	Sandbach	Sandbach Elworth	375273	360959	2 - Highway	3	H - No Inspection / Maintenance	NA
365436, 353203	Middlewich Road Closed Cemetery	Nantwich	Nantwich North and West	365436	353203	1 - Churchyards	2	F - Cemeteries, Church Yards and Mer	Low
365783, 353535	Middlewich Road Superstore Roundabout	Nantwich	Nantwich North and West	365783	353535	2 - Highway	3	H - No Inspection / Maintenance	NA
375254, 360962	Middlewich Road, nr 99 Platt Avenue	Sandbach	Sandbach Town	375254	360962	2 - Highway	2	E - Rural Open Spaces	Low
380988, 375382	Millbank Close Field	Chelford	Chelford	380988	375382	3 - Housing Estates	2	D - Urban Open Spaces	Low
379013, 355311	Moreton Drive, side of 1 Tattoin Close	Alsager	Alsager	379013	355311	3 - Housing Estates	3	H - No Inspection / Maintenance	NA
370620, 364778	Moss Drive, nr 21 to 35	Middlewich	Middlewich	370620	364778	2 - Highway	2	E - Rural Open Spaces	Low
373603, 361433	Mulberry Gardens, opp 20 to 26	Sandbach	Sandbach Elworth	373603	361433	3 - Housing Estates	2	D - Urban Open Spaces	Low
365148, 352340	Nantwich Town Square, High Street	Nantwich	Nantwich South and Stapel	365148	352340	2 - Highway	2	E - Rural Open Spaces	Low
375279, 367808	Needham Drive to Sewage Works Footpath	Cranage	Dane Valley	375279	367808	5 - Open Space	2	E - Rural Open Spaces	Low
375181, 367830	Needham Drive Estate Playing Field (non CEC owned area to west)	Cranage	Dane Valley	375181	367830	5 - Open Space	2	B - Outdoor Sport	Medium
391604, 374233	New Hall St, nr Beech Lane	Macclesfield	Macclesfield Tytherington	391604	374233	2 - Highway	3	H - No Inspection / Maintenance	NA
390250, 377268	New Road, nr entrance to Scott Road	Prestbury	Prestbury	390250	377268	2 - Highway	3	H - No Inspection / Maintenance	NA
365173, 351256	Newbold Way & Brine Road Corner	Nantwich	Nantwich South and Stapel	365173	351256	2 - Highway	2	E - Rural Open Spaces	Low
387374, 364335	Nidderdale Close, between 33 & 35 Harvey Road	Congleton	Congleton East	387374	364335	2 - Highway	2	E - Rural Open Spaces	Low
391593, 374283	Northgate Avenue, nr Beech Lane	Macclesfield	Macclesfield Tytherington	391593	374283	2 - Highway	2	E - Rural Open Spaces	Low
370660, 355372	Oak Street Roundabout	Crewe	Crewe Central	370660	355372	2 - Highway	2	E - Rural Open Spaces	Low
374662, 361459	Oakmere Close to Delamere Close footpath	Sandbach	Sandbach Elworth	374662	361459	3 - Housing Estates	3	H - No Inspection / Maintenance	NA
374626, 361433	Oakmere Close, nr 2 Redesmere Close	Sandbach	Sandbach Elworth	374626	361433	3 - Housing Estates	3	H - No Inspection / Maintenance	NA
374650, 361423	Oakmere Close, nr 1 Redesmere Close	Sandbach	Sandbach Elworth	374650	361423	3 - Housing Estates	3	H - No Inspection / Maintenance	NA
374675, 361398	Oakmere Close, nr sewage pumping station	Sandbach	Sandbach Elworth	374675	361398	3 - Housing Estates	3	H - No Inspection / Maintenance	NA
369818, 365406	Old Gate Close, opp 15 to 25	Middlewich	Middlewich	369818	365406	2 - Highway	2	E - Rural Open Spaces	Low
374937, 359287	Oldfield Road, nr 1 to 26	Wheelock	Sandbach Ettiley Heath and	374937	359287	2 - Highway	2	E - Rural Open Spaces	Low
374769, 359541	Oldfield Road, nr 54 to 68	Wheelock	Sandbach Ettiley Heath and	374769	359541	2 - Highway	2	E - Rural Open Spaces	Low
374936, 359360	Ordsall Close	Wheelock	Sandbach Ettiley Heath and	374936	359360	2 - Highway	2	E - Rural Open Spaces	Low
384035, 362570	Padgbury Lane, nr entrance to Arnside Ave	Congleton	Congleton West	384035	362570	2 - Highway	2	E - Rural Open Spaces	Low
387135, 362331	Park Lane, nr 106 & 108	Congleton	Congleton East	387135	362331	2 - Highway	2	E - Rural Open Spaces	Low
387122, 362378	Park Lane, nr Ayrshire Way	Congleton	Congleton East	387122	362378	2 - Highway	2	E - Rural Open Spaces	Low

Cheshire East - Green Spaces Maintenance Policy				COMMITTEE PAPER VERSION - SUBJECT TO FINAL DATA QUALITY ASSURANCE CHECK PRIOR TO USE IN CONSULTATION					
Appendix C - Schedule of sites not registered in CEC ownership									
September 2023									
Notes for Users									
1) This document should be read in conjunction with the Green Spaces Maintenance Policy which is included within the consultation materials									
2) This schedule sets out those sites maintained by ANSA Environmental Services on behalf of the Council. It does not contain those sites maintained by Cheshire East Highways OR Countryside Services which are maintained currently under a separate regime.									
3) The schedule can be filtered across all headings by using the drop down box to the right hand side of each heading title									
4) To find specific sites please use the Eastings and Northings https://griDriveeferencefinder.com/									
5) The schedule is locked and cannot be edited - any feedback on specific sites should be captured under the consultation questionnaire									
								Maintenance Categorisation	
Site Ref	Site Name	Town	Ward	Eastings	Northings	Asset Type	Category	Proposed Typology	Proposed Amenity Level
386022, 363231	Park Road, nr Hankinson's Field, to Mountbatten Way	Congleton	Congleton West	386022	363231	5 - Open Space	2	G - Inspection only	NA
391814, 373133	Park St, nr 19 to 23	Macclesfield	Macclesfield Central	391814	373133	2 - Highway	3	H - No Inspection / Maintenance	NA
389363, 373458	Parkett Heyes Road, nr 1	Macclesfield	Macclesfield West and Ivy	389363	373458	2 - Highway	2	E - Rural Open Spaces	Low
389476, 373380	Parkett Heyes Road, nr 27	Macclesfield	Macclesfield West and Ivy	389476	373380	2 - Highway	2	E - Rural Open Spaces	Low
391795, 373147	Parsonage St, nr Park St	Macclesfield	Macclesfield Central	391795	373147	2 - Highway	2	E - Rural Open Spaces	Low
389602, 374010	Pavilion Way footpath to Victoria Road	Macclesfield	Broken Cross and Upton	389602	374010	3 - Housing Estates	2	D - Urban Open Spaces	Low
374457, 361509	Peckforton Close, behind 11 & 15 Ellesmere Close	Sandbach	Sandbach Elworth	374457	361509	3 - Housing Estates	3	H - No Inspection / Maintenance	NA
384092, 362646	Penrith Ct, nr 9 Windermere Drive	Congleton	Congleton West	384092	362646	2 - Highway	2	E - Rural Open Spaces	Low
374615, 361341	Pickmere Close to Redesmere Close footpath	Sandbach	Sandbach Elworth	374615	361341	3 - Housing Estates	3	H - No Inspection / Maintenance	NA
387570, 363977	Pirie Road to St John's Road	Congleton	Congleton East	387570	363977	5 - Open Space	2	E - Rural Open Spaces	Low
375372, 361203	Platt Ave, nr 33 to 47	Sandbach	Sandbach Town	375372	361203	2 - Highway	2	E - Rural Open Spaces	Low
384639, 382148	Prescott Road, nr 14 Egerton Road	Wilmslow	Wilmslow Lacey Green	384639	382148	3 - Housing Estates	2	D - Urban Open Spaces	Low
370697, 364888	Princess Cres, nr 1 & 3	Middlewich	Middlewich	370697	364888	2 - Highway	3	H - No Inspection / Maintenance	NA
375185, 361569	Queens Drive, nr & opp 38 to 56	Sandbach	Sandbach Town	375185	361569	2 - Highway	2	E - Rural Open Spaces	Low
374795, 359380	Radcliffe Road	Wheelock	Sandbach Ettiley Heath and	374795	359380	2 - Highway	2	E - Rural Open Spaces	Low
365058, 353594	Reaseheath Roundabout	Nantwich	Bunbury	365058	353594	2 - Highway	2	E - Rural Open Spaces	Low
374224, 361116	Richmond Close	Sandbach	Sandbach Elworth	374224	361116	2 - Highway	2	E - Rural Open Spaces	Low
367690, 355154	Riverside Gr, nr 18, 20 & 22	Wistaston	Wistaston	367690	355154	2 - Highway	2	E - Rural Open Spaces	Low
371768, 356532	Rochester Cres, north of 68	Crewe	Crewe East	371768	356532	3 - Housing Estates	2	D - Urban Open Spaces	Low
369354, 355267	Rockwood Close	Crewe	Crewe West	369354	355267	2 - Highway	2	E - Rural Open Spaces	Low
374614, 361143	Rostherne Way to Taxmere Close footpath	Sandbach	Sandbach Elworth	374614	361143	3 - Housing Estates	3	H - No Inspection / Maintenance	NA
386078, 381820	Rowanside Drive to Pinewood Road (non CEC owned area)	Wilmslow	Wilmslow Dean Row	386078	381820	5 - Open Space	2	E - Rural Open Spaces	Low
397838, 384207	Royal Road verges	Disley	Disley	397838	384207	2 - Highway	2	E - Rural Open Spaces	Low
374231, 360940	Ruscoe Ave, nr entrance from Deans Lane	Sandbach	Sandbach Elworth	374231	360940	2 - Highway	2	E - Rural Open Spaces	Low
374035, 360411	Salt Line Way	Sandbach	Sandbach Ettiley Heath and	374035	360411	2 - Highway	2	E - Rural Open Spaces	Low
375856, 360796	Sandbach Cenotaph	Sandbach	Sandbach Town	375856	360796	4 - Cenotaphs	2	F - Cemeteries, Church Yards and Mer	Medium
379375, 355700	Sandbach Road North, nr 108 & 110	Alsager	Alsager	379375	355700	2 - Highway	3	H - No Inspection / Maintenance	NA
379396, 355686	Sandbach Road North, nr 98 & 100	Alsager	Alsager	379396	355686	2 - Highway	3	H - No Inspection / Maintenance	NA


Cheshire East - Green Spaces Maintenance Policy				COMMITTEE PAPER VERSION - SUBJECT TO FINAL DATA QUALITY ASSURANCE CHECK PRIOR TO USE IN CONSULTATION					
Appendix C - Schedule of sites not registered in CEC ownership									
September 2023									
Notes for Users									
1) This document should be read in conjunction with the Green Spaces Maintenance Policy which is included within the consultation materials									
2) This schedule sets out those sites maintained by ANSA Environmental Services on behalf of the Council. It does not contain those sites maintained by Cheshire East Highways OR Countryside Services which are maintained currently under a separate regime.									
3) The schedule can be filtered across all headings by using the drop down box to the right hand side of each heading title									
4) To find specific sites please use the Eastings and Northings https://griDriveeferencefinder.com/									
5) The schedule is locked and cannot be edited - any feedback on specific sites should be captured under the consultation questionnaire									
								Maintenance Categorisation	
Site Ref	Site Name	Town	Ward	Eastings	Northings	Asset Type	Category	Proposed Typology	Proposed Amenity Level
379734, 355422	Sandbach Road South, nr 56	Alsager	Alsager	379734	355422	2 - Highway	3	H - No Inspection / Maintenance	NA
379698, 355459	Sandbach Road South, nr 68	Alsager	Alsager	379698	355459	2 - Highway	3	H - No Inspection / Maintenance	NA
380531, 357268#	Sandbach Road, nr 1 Millers Wharf	Rode Heath	Odd Rode	380531	357268	2 - Highway	2	E - Rural Open Spaces	Low
384020, 363031	Sandbach Road, nr 1 Ullswater Road	Congleton	Congleton West	384020	363031	2 - Highway	2	E - Rural Open Spaces	Low
380495, 357349	Sandbach Road, nr 23 Millers Wharf	Rode Heath	Odd Rode	380495	357349	2 - Highway	2	E - Rural Open Spaces	Low
379194, 355884	Sandbach Road N & Lodge Road Junction	Alsager	Alsager	379194	355884	2 - Highway	3	H - No Inspection / Maintenance	NA
379886, 355300	Sandbach Road South Cenotaph Garden	Alsager	Alsager	379886	355300	4 - Cenotaphs	2	F - Cemeteries, Church Yards and Mer	Medium
379739, 356738	Sandbach Road, nr 159 to 171	Church Lawton	Odd Rode	379739	356738	3 - Housing Estates	2	D - Urban Open Spaces	Low
384540, 362891	Sandy Lane, nr entrance from Newcastle Road	Congleton	Congleton West	384540	362891	2 - Highway	2	E - Rural Open Spaces	Low
373729, 360801	Scott Close	Sandbach	Sandbach Ettiley Heath and	373729	360801	3 - Housing Estates	2	D - Urban Open Spaces	Low
370510, 366267	Sea Bank Car Park (non CEC owned area)	Middlewich	Middlewich	370510	366267	6 - Other	2	D - Urban Open Spaces	Low
375115, 367052	Sedburgh Close Open Space	Holmes Chapel	Dane Valley	375115	367052	3 - Housing Estates	2	E - Rural Open Spaces	Low
379966, 355860	Shady Gr, nr 45 & 47	Alsager	Alsager	379966	355860	2 - Highway	3	H - No Inspection / Maintenance	NA
376186, 379001	Shaw Drive , between 73 & 75	Knutsford	Leighton	376186	379001	2 - Highway	2	E - Rural Open Spaces	Low
369983, 357553	Sherringham Drive, footpath nr 24	Crewe	Crewe North	369983	357553	2 - Highway	2	E - Rural Open Spaces	Low
394402, 383328	Shrigley Road N, opp 2 (The Boars Head PH) to 4a	Poynton	Poynton East and Pott Shrig	394402	383328	2 - Highway	2	E - Rural Open Spaces	Low
394337, 382829	Shrigley Road S, opp 43a to 81	Poynton	Poynton East and Pott Shrig	394337	382829	2 - Highway	2	E - Rural Open Spaces	Low
391894, 374043	Silk Road & Hibel Road Roundabout	Macclesfield	Macclesfield Tytherington	391894	374043	2 - Highway	2	E - Rural Open Spaces	Low
374665, 359283	Smithy Walk	Sandbach	Sandbach Ettiley Heath and	374665	359283	3 - Housing Estates	2	D - Urban Open Spaces	Low
367692, 355448	Snowdon Road & Coppenhall Lane Corner	Crewe	Wistaston	367692	355448	5 - Open Space	2	E - Rural Open Spaces	Low
389848, 373373	Somerton Road, nr 23 Wilwick Lane	Macclesfield	Macclesfield West and Ivy	389848	373373	2 - Highway	2	E - Rural Open Spaces	Low
376535, 379097	Southfields Play Area	Knutsford	Knutsford	376535	379097	6 - Other	2	D - Urban Open Spaces	Low
387206, 362061	Southlands Road, nr 23 Cross Lane	Congleton	Congleton East	387206	362061	2 - Highway	2	E - Rural Open Spaces	Low
387192, 362054	Southlands Road, nr 25 Cross Lane	Congleton	Congleton East	387192	362054	2 - Highway	2	E - Rural Open Spaces	Low
374588, 359185	Sports Pavilion and Car Park, Forge Fields	Sandbach	Sandbach Ettiley Heath and	374588	359185	6 - Other	2	G - Inspection only	NA
356913, 358091	St Bonifaces Church (excluding paved areas)	Bunbury	Bunbury	356913	358091	1 - Churchyards	2	F - Cemeteries, Church Yards and Mer	Low
375661, 378558	St Cross Church & Vicarage (exclucing paved areas)	Knutsford	Knutsford	375661	378558	1 - Churchyards	2	F - Cemeteries, Church Yards and Mer	Low
389351, 374169	St Ives Close to Birtles Road	Macclesfield	Broken Cross and Upton	389351	374169	3 - Housing Estates	2	D - Urban Open Spaces	Low
389320, 374108	St Ives Close to Truro Close	Macclesfield	Broken Cross and Upton	389320	374108	3 - Housing Estates	2	D - Urban Open Spaces	Low
385143, 362901	St James Ave, nr 15 to 19	Congleton	Congleton West	385143	362901	2 - Highway	2	E - Rural Open Spaces	Low


Cheshire East - Green Spaces Maintenance Policy				COMMITTEE PAPER VERSION - SUBJECT TO FINAL DATA QUALITY ASSURANCE CHECK PRIOR TO USE IN CONSULTATION					
Appendix C - Schedule of sites not registered in CEC ownership									
September 2023									

Notes for Users

- 1) This document should be read in conjunction with the Green Spaces Maintenance Policy which is included within the consultation materials
- 2) This schedule sets out those sites maintained by ANSA Environmental Services on behalf of the Council. It does not contain those sites maintained by Cheshire East Highways OR Countryside Services which are maintained currently under a separate regime.
- 3) The schedule can be filtered across all headings by using the drop down box to the right hand side of each heading title
- 4) To find specific sites please use the Eastings and Northings <https://griDriveeferencefinder.com/>
- 5) The schedule is locked and cannot be edited - any feedback on specific sites should be captured under the consultation questionnaire

								Maintenance Categorisation	
Site Ref	Site Name	Town	Ward	Eastings	Northing	Asset Type	Category	Proposed Typology	Proposed Amenity Level
385174, 362884	St James Ave, nr 21 to 25	Congleton	Congleton West	385174	362884	2 - Highway	2	E - Rural Open Spaces	Low
385082, 362842	St James Ave, nr 42 Ruskin Road	Congleton	Congleton West	385082	362842	2 - Highway	2	E - Rural Open Spaces	Low
385119, 362840	St James Ave, nr 53 to 59	Congleton	Congleton West	385119	362840	2 - Highway	2	E - Rural Open Spaces	Low
387152, 364250	St Johns Road, behind 12 & 14 Ribblesdale Ave	Congleton	Congleton East	387152	364250	2 - Highway	2	E - Rural Open Spaces	Low
365221, 352327	St Marys Church	Nantwich	Nantwich South and Stapel	365221	352327	1 - Churchyards	2	F - Cemeteries, Church Yards and Mer	Low
391766, 373692	St Michael and All Angels Church (landscape area to front)	Macclesfield	Macclesfield Central	391766	373692	1 - Churchyards	2	D - Urban Open Spaces	Low
370121, 356693	St Michaels Church & Coppenhall Cemetery	Crewe	Crewe North	370121	356693	1 - Churchyards	1	F - Cemeteries, Church Yards and Mer	Low
370228, 366387	St Michaels Way & Pepper St	Middlewich	Middlewich	370228	366387	2 - Highway	2	E - Rural Open Spaces	Low
369912, 366321	St Michaels Way Island	Middlewich	Middlewich	369912	366321	2 - Highway	2	E - Rural Open Spaces	Low
392120, 373343	St Pauls Church (excluding paved areas)	Macclesfield	Macclesfield East	392120	373343	1 - Churchyards	2	F - Cemeteries, Church Yards and Mer	Low
385951, 362743	St Peters Church	Congleton	Congleton West	385951	362743	1 - Churchyards	2	F - Cemeteries, Church Yards and Mer	Low
392240, 372945	St Peters Church (excluding paved areas)	Macclesfield	Macclesfield East	392240	372945	1 - Churchyards	2	F - Cemeteries, Church Yards and Mer	Low
385995, 362584	St Peters Closed Cemetery	Congleton	Congleton West	385995	362584	1 - Churchyards	2	F - Cemeteries, Church Yards and Mer	Low
386350, 363188	St Stephens Church footpath	Congleton	Congleton East	386358	363185	1 - Churchyards	2	E - Rural Open Spaces	Low
379424, 355832	Stanley Ct, nr 19 & 20	Alsager	Alsager	379424	355832	2 - Highway	3	H - No Inspection / Maintenance	NA
383830, 363552	Stopsley Close, nr 22 Delamere Road	Congleton	Congleton West	383830	363552	2 - Highway	2	E - Rural Open Spaces	Low
383989, 383437	Styal Road War Memorial	Styal	Wilmslow Lacey Green	383989	383437	4 - Cenotaphs	2	F - Cemeteries, Church Yards and Mer	Medium
370397, 365285	Sutton Lane to Barrington Drive footpath	Middlewich	Middlewich	370397	365285	2 - Highway	2	E - Rural Open Spaces	Low
370177, 364875	Sutton Lane, nr Hankelow Close	Middlewich	Middlewich	370177	364875	2 - Highway	2	E - Rural Open Spaces	Low
386800, 362339	Thames Close to Bollin Drive footpath	Congleton	Congleton East	386800	362339	2 - Highway	2	E - Rural Open Spaces	Low
386687, 362436	Thames Close, nr 34 to 36	Congleton	Congleton East	386687	362436	5 - Open Space	2	E - Rural Open Spaces	Low
386666, 362424	Thames Close, nr 41 to 43	Congleton	Congleton East	386666	362424	5 - Open Space	2	E - Rural Open Spaces	Low
384351, 381707	The Carrs Park - Non CEC Section	Wilmslow	Wilmslow Lacey Green	384351	381707	5 - Open Space	2	G - Inspection only	NA
370694, 364690	The Green, nr 2	Middlewich	Middlewich	370694	364690	2 - Highway	2	E - Rural Open Spaces	Low
370541, 364685	The Green, nr 32	Middlewich	Middlewich	370541	364685	2 - Highway	2	E - Rural Open Spaces	Low
370562, 365911	The Locks & Lewin St Corner	Middlewich	Middlewich	370562	365911	2 - Highway	2	E - Rural Open Spaces	Low
387061, 362532	The Parklands, nr 71 Park Lane	Congleton	Congleton East	387061	362532	2 - Highway	2	E - Rural Open Spaces	Low
387055, 362512	The Parklands, nr 73 Park Lane	Congleton	Congleton East	387055	362512	2 - Highway	2	E - Rural Open Spaces	Low
379914, 355987	The Rode & Crewellshawe Road roundabout	Alsager	Alsager	379914	355987	2 - Highway	3	H - No Inspection / Maintenance	NA

Cheshire East - Green Spaces Maintenance Policy		COMMITTEE PAPER VERSION - SUBJECT TO FINAL DATA QUALITY ASSURANCE CHECK PRIOR TO USE IN CONSULTATION							
Appendix C - Schedule of sites not registered in CEC ownership									
September 2023									
Notes for Users									
1) This document should be read in conjunction with the Green Spaces Maintenance Policy which is included within the consultation materials									
2) This schedule sets out those sites maintained by ANSA Environmental Services on behalf of the Council. It does not contain those sites maintained by Cheshire East Highways OR Countryside Services which are maintained currently under a separate regime.									
3) The schedule can be filtered across all headings by using the drop down box to the right hand side of each heading title									
4) To find specific sites please use the Eastings and Northings https://griDriveeferencefinder.com/									
5) The schedule is locked and cannot be edited - any feedback on specific sites should be captured under the consultation questionnaire									
									Maintenance Categorisation
Site Ref	Site Name	Town	Ward	Eastings	Northings	Asset Type	Category	Proposed Typology	Proposed Amenity Level
373801, 360442	Thornbrook Way & Goldsmith Drive Roundabout	Sandbach	Sandbach Ettiley Heath and	373801	360442	2 - Highway	2	E - Rural Open Spaces	Low
373674, 360375	Thornbrook Way, nr 3 Coverdale Fold	Sandbach	Sandbach Ettiley Heath and	373674	360375	2 - Highway	2	E - Rural Open Spaces	Low
373741, 360386	Thornbrook Way, nr 12 to 16	Sandbach	Sandbach Ettiley Heath and	373741	360386	2 - Highway	2	E - Rural Open Spaces	Low
384576, 363238	Three Fields Close & Back Lane	Congleton	Congleton West	384576	363238	2 - Highway	2	E - Rural Open Spaces	Low
375191, 378411	Toft Road, nr Knutsford Library	Knutsford	Knutsford	375191	378411	5 - Open Space	2	D - Urban Open Spaces	Low
375152, 378479	Toft Road, opp St Johns Parish Church	Knutsford	Knutsford	375152	378479	5 - Open Space	2	D - Urban Open Spaces	Low
370367, 355624	Tollitt St	Crewe	Crewe Central	370367	355624	5 - Open Space	3	H - No Inspection / Maintenance	NA
378780, 379591	Town Lane & Mill Lane Corner	Mobberley	Mobberley	378780	379591	2 - Highway	3	H - No Inspection / Maintenance	NA
386359, 362796	Townsend Road, behind Coniston Park Lane	Congleton	Congleton East	386359	362796	2 - Highway	3	H - No Inspection / Maintenance	NA
386419, 362668	Townsend Road, nr 13a	Congleton	Congleton East	386419	362668	5 - Open Space	2	E - Rural Open Spaces	Low
386383, 362747	Townsend Road, nr 2 to 8	Congleton	Congleton East	386383	362747	2 - Highway	3	H - No Inspection / Maintenance	NA
384068, 362758	Troutbeck Ave, nr 10	Congleton	Congleton West	384068	362758	2 - Highway	2	E - Rural Open Spaces	Low
370663, 366408	Tudor Close	Middlewich	Middlewich	370663	366408	5 - Open Space	2	E - Rural Open Spaces	Low
375559, 361531	Twemlow Ave, nr 116 & 118 Bradwall Road	Sandbach	Sandbach Town	375559	361531	2 - Highway	2	E - Rural Open Spaces	Low
366121, 343542	Vicarage Lane Open Space	Audlem	Audlem	366121	343542	5 - Open Space	2	E - Rural Open Spaces	Low
374227, 361686	Vicarage Lane to Dean Close footpath	Sandbach	Sandbach Elworth	374227	361686	3 - Housing Estates	3	H - No Inspection / Maintenance	NA
368496, 355935	Victoria Avenue Hedge, behind 9 to 12 Grasmere Ave	Crewe	Crewe West	368496	355935	3 - Housing Estates	2	D - Urban Open Spaces	Low
369062, 355737	Victoria Avenue, behind Morgan Close & Probert Close	Crewe	Crewe West	369062	355737	3 - Housing Estates	2	D - Urban Open Spaces	Low
370456, 355878	Victoria Centre Raised Beds	Crewe	Crewe Central	370456	355878	2 - Highway	3	H - No Inspection / Maintenance	NA
384459, 363415	Walgrave Close	Congleton	Congleton West	384459	363415	2 - Highway	2	E - Rural Open Spaces	Low
365011, 352596	Wall Lane, opp Snow Hill	Nantwich	Nantwich North and West	365011	352596	2 - Highway	2	E - Rural Open Spaces	Low
375124, 378969	Wallwood	Knutsford	Knutsford	375124	378969	5 - Open Space	2	E - Rural Open Spaces	Low
385761, 382738	Waveney Drive, opp 18 to 22	Wilmslow	Handforth	385761	382738	2 - Highway	2	E - Rural Open Spaces	Low
378051, 355321	Weaver Close, near 7	Alsager	Alsager	378051	355321	3 - Housing Estates	2	D - Urban Open Spaces	Low
386237, 382714	Welland Road, between Swale Close & Lamerton Way	Wilmslow	Handforth	386237	382714	2 - Highway	2	E - Rural Open Spaces	Low
386181, 382733	Welland Road, nr 2 Lamerton Way	Wilmslow	Handforth	386181	382733	2 - Highway	2	E - Rural Open Spaces	Low
375942, 367053	West Way, near & opp 18 to 40	Holmes Chapel	Dane Valley	375942	367053	2 - Highway	2	E - Rural Open Spaces	Low

Cheshire East - Green Spaces Maintenance Policy				COMMITTEE PAPER VERSION - SUBJECT TO FINAL DATA QUALITY ASSURANCE CHECK PRIOR TO USE IN CONSULTATION					
Appendix C - Schedule of sites not registered in CEC ownership									
September 2023									
Notes for Users									
1) This document should be read in conjunction with the Green Spaces Maintenance Policy which is included within the consultation materials									
2) This schedule sets out those sites maintained by ANSA Environmental Services on behalf of the Council. It does not contain those sites maintained by Cheshire East Highways OR Countryside Services which are maintained currently under a separate regime.									
3) The schedule can be filtered across all headings by using the drop down box to the right hand side of each heading title									
4) To find specific sites please use the Eastings and Northings https://griDriveeferencefinder.com/									
5) The schedule is locked and cannot be edited - any feedback on specific sites should be captured under the consultation questionnaire									
								Maintenance Categorisation	
Site Ref	Site Name	Town	Ward	Eastings	Northings	Asset Type	Category	Proposed Typology	Proposed Amenity Level
389738, 374531	Westmorland Close, nr 69 Kennedy Ave	Macclesfield	Broken Cross and Upton	389738	374531	2 - Highway	2	E - Rural Open Spaces	Low
371697, 354260	Weston Road, nr Crewe Gates Farm Industrial Estate	Crewe	Crewe East	371697	354260	2 - Highway	2	E - Rural Open Spaces	Low
372679, 352154	Weston Village Recreation ground	Weston	Haslington	372679	352154	3 - Housing Estates	2	E - Rural Open Spaces	Low
387348, 364173	Wharfdale Road, nr 133 St Johns Road	Congleton	Congleton East	387348	364173	2 - Highway	2	E - Rural Open Spaces	Low
375067, 359090	Wheelock Church	Wheelock	Sandbach Ettiley Heath and	375067	359090	1 - Churchyards	2	F - Cemeteries, Church Yards and Mer	Low
375135, 359011	Wheelock Green Car Park	Sandbach	Sandbach Ettiley Heath and	375135	359011	6 - Other	2	D - Urban Open Spaces	Low
367030 , 352580	Willaston - The Peacock Public House adjacent Roundabout	Nantwich	Willaston and Rope	367030	352580	2 - Highway	2	E - Rural Open Spaces	Low
371085, 356319	William Stanier Footpath	Crewe	Congleton East	371085	356319	6 - Other	2	D - Urban Open Spaces	Low
384857, 356559	Wilmer Crescent, nr 17 to 23	Mow Cop	Odd Rode	384857	356559	2 - Highway	2	E - Rural Open Spaces	Low
386306, 363960	Wiltshire Drive, nr 11 Dane Bank Ave	Congleton	Congleton West	386306	363960	2 - Highway	2	E - Rural Open Spaces	Low
365916, 343398	Windmill Drive, between 12 & 14	Audlem	Audlem	365916	343398	5 - Open Space	2	E - Rural Open Spaces	Low
368245, 353555	Windsor Road to Edinburgh Road footpath	Wistaston	Wistaston	368245	353555	2 - Highway	2	E - Rural Open Spaces	Low
370336, 355378	Wistaston Road Bank, opp allotments	Crewe	Crewe West	370336	355378	5 - Open Space	2	E - Rural Open Spaces	Low
384022, 371138	Woodside Close, nr 11 Woodside	Siddington	Gawsworth	384022	371138	2 - Highway	2	E - Rural Open Spaces	Low
387046, 362911	Woolston Ave, nr 52 to 56	Congleton	Congleton East	387046	362911	2 - Highway	2	E - Rural Open Spaces	Low
365842, 356421	Worleston Play Area	Worleston	Bunbury	365842	356421	5 - Open Space	2	D - Urban Open Spaces	Low
365752, 356321	Worleston Village Hall (green spaces surrounding)	Worleston	Bunbury	365744	356302	6 - Other	2	E - Rural Open Spaces	Low
387568, 362303	Worsley Drive, opp entrance to Bridgewater Close	Congleton	Congleton East	387568	362303	2 - Highway	2	E - Rural Open Spaces	Low
373866, 351108	Wychwood Village & Park Roundabout	Weston	Wybunbury	373866	351108	2 - Highway	2	E - Rural Open Spaces	Low